

+NOTICE!!

These documents have been scanned!

Do not place un-scanned documents beneath this notice!

Do not remove this notice from this file!

GPO Jacket No. 560-102
Print Order 61549
Rise Business Services, LLC
Job=AZ15 9/11/2019



Box Number= AZ15236



Claim Begin-End: AMC090404-AMC090416

1 Initial Receipt



AZ15236-5

AMC087936-AMC093366

UNITED STATES
DEPARTMENT OF THE INTERIOR
BUREAU OF LAND MANAGEMENT

RECEIPT AND ACCOUNTING ADVICE

NO. 2024541 04

WG/AZ

08/24/94

Subject: CLAIM MAINTENANCE FEE 1995 (175)

2 49 13

OK
17,500.00

Applicant:

DEL TIERRA ENGINEERING
4310 N. BROWN AVE. STE. 3
SCOTTSDALE AZ. 85251

Remitter: SAME CK. # 16164, 16167, 16166, 16162, 1616
946-3996

Assignor:

LEASE MANAGEMENT DATA NEW UPDATE PAYMENT

ORIGINAL SERIAL NO.	ASG.	TYPE	ST.	CTY.	FUND SYMBOL	ACRES/UNITS	RATE
AMC 66077, ET AL							

AMOUNT	ANV. DATE	EXP. DATE	BILL CYC.	S/C	DISTRICT	NEXT BILL	MISC. DATA	U of M	ACTUAL UNITS

ASSIGNMENT SERIAL NO.	ASG.	TYPE	ST.	CTY.	FUND SYMBOL	ACRES/UNITS	RATE

AMOUNT	ANV. DATE	EXP. DATE	BILL CYC.	S/C	DISTRICT	NEXT BILL	MISC. DATA	U of M	ACTUAL UNITS

APPLY REMITTANCE

ACTION	FUND SYMBOL	CTY.	AMOUNT
FILING FEE	94571		1
RENTAL	289764		1
	319070		1
UNEARNED	259557-592		36
REFUND	259593-607		15
TOTAL	259652-656		5
AMOUNT DUE	259615-618		4

Remarks: 331289-294 ✓ 6
66077-086 10
303417 ✓ 1
317479 ✓ 1
245404-411 ✓ 8
301847 ✓ 1
321062 ✓ 1
89203 4
90406-411 ✓ 9
BY: 87697-685 DATE: 9

<input type="checkbox"/> Lease in Escrow?	259619-643	25
<input type="checkbox"/> KGS?	Of Interest?	
<input type="checkbox"/> Auto Escalates?	289765	1
<input type="checkbox"/> Auto Renew?	Operator	
	265778	18
	Board Filed?	795

FOR MMS USE ONLY		175
BILLEE	NUMBER	FOREST REFUGE
OCS SECTION		
CODE		

265796-813 18
262396-328 3

UNITED STATES
DEPARTMENT OF THE INTERIOR
BUREAU OF LAND MANAGEMENT

RECEIPT AND ACCOUNTING ADVICE

NO. 2101351

MG/AZ 10/03/94

Subject: TRANSFER OF INTEREST (19)

Applicant:

DEL TIERRA ENGINEERING
4330 N. CIVIC PLAZA STE 104
SCOTTSDALE AZ. 85251

Remitter: SAME CK. # 16210
946-3996

Assignor:

LEASE MANAGEMENT DATA NEW UPDATE PAYMENT

ORIGINAL SERIAL NO.	ASG.	TYPE	ST.	CTY.	FUND SYMBOL	ACRES/UNITS	RATE
AMC 87683, ET AL							

AMOUNT	ANV. DATE	EXP. DATE	BILL CYC.	S/C	DISTRICT	NEXT BILL	MISC. DATA	U of M	ACTUAL UNITS

ASSIGNMENT SERIAL NO.	ASG.	TYPE	ST.	CTY.	FUND SYMBOL	ACRES/UNITS	RATE

AMOUNT	ANV. DATE	EXP. DATE	BILL CYC.	S/C	DISTRICT	NEXT BILL	MISC. DATA	U of M	ACTUAL UNITS

APPLY REMITTANCE

ACTION	FUND SYMBOL	CTY.	AMOUNT
FILING FEE			
RENTAL			
UNEARNED			
REFUND			
TOTAL			
AMOUNT DUE			

Remarks:

BY:

DATE:

- Lease in Escrow?
- KGS? Of Interest?
- Auto Escalates? Operating Rights?
- Auto Renew? Operator
- Bond Filed?

FOR MMS USE ONLY

BILLEE NUMBER	FOREST REFUGE
OCS SECTION CODE	

UNITED STATES
DEPARTMENT OF THE INTERIOR
BUREAU OF LAND MANAGEMENT

No. 965250

Form 1370-20
(November 1967)

10-24-79

DATE

Amc - 90404 thru

PARENT SERIAL NUMBER

*Amc - 90416 on terminal
5-30-80-ES*

ASSIGNMENT SERIAL NUMBER

Mining Claim Location Notices (13) Dewberry et al

APPLICANT:

SUBJECT
REMITTER IF DIFFERENT THAN APPLICANT:

Mineral Services Corporation
Suite No. 1260 Del Webb's TowneHouse
100 W. Clarendon Ave.
Phoenix, Arizona 85013

Indexed

Amc 90404-90416

PURPOSE	FUND SYMBOL	AMOUNT
FILING FEE EARNED	140850	\$65 00
ADVANCE FILING FEE AND/OR RENTAL	14X6800	

ACRES	COUNTY	OLD LEASE	NEW LEASE
NEW LEASE			

	FUND SYMBOL	COUNTY	AMOUNT
APPLY: FILING FEE	140850		
RENTAL			

ASSIGNMENT:
COMPLETE AREA

PORTION OF AREA:
ASSIGNED AREA

closed

OPEN

90404, 90405

90406-90414

RETAINED AREA

90415, 90416

RETAIN IN UNEARNED ACCOUNT

TOTAL

REMARKS

OF INTEREST BUT NOT
OF SPECIFIC AREA:

BOND FILED

NO BOND FILED

BY _____ DATE _____

DO NOT ACCEPT THIS COPY AS A RECEIPT

CASE FOLDER COPY

NOTICE!!

These documents have been scanned!

Do not place un-scanned documents beneath this notice!

Do not remove this notice from this file!

GPO Jacket No. 560-102
Print Order 61549
Rise Business Services, LLC
Job=AZ15 9/11/2019



Box Number= AZ15236



Claim Begin-End: AMC090404-AMC090416

2 Correspondence



AZ15236-5

AMC087936-AMC093366

**NO
DOCUMENTS
FOUND**

NO DOCUMENTS FOUND
NO DOCUMENTS FOUND

NOTICE!!

These documents have been scanned!

Do not place un-scanned documents beneath this notice!

Do not remove this notice from this file!

GPO Jacket No. 560-102
Print Order 61549
Rise Business Services, LLC
Job=AZ15 9/11/2019



Box Number= AZ15236



Claim Begin-End: AMC090404-AMC090416

3 Transfers



AZ15236-5

AMC087936-AMC093366

**NO
DOCUMENTS
FOUND**

NO DOCUMENTS FOUND
NO DOCUMENTS FOUND

NOTICE!!

These documents have been scanned!

Do not place un-scanned documents beneath this notice!

Do not remove this notice from this file!

GPO Jacket No. 560-102
Print Order 61549
Rise Business Services, LLC
Job=AZ15 9/11/2019



Box Number= AZ15236



Claim Begin-End: AMC090404-AMC090416

4 Annual Filings



AZ15236-5

AMC087936-AMC093366



Imerys Filtration Minerals, Inc.
 150 East Main Street
 Suite 320
 Fernley, NV 89408
 Tel: 775-835-6266
 Fax: 775-835-6550



July 20, 2012

U.S. Department of the Interior
 Bureau of Land Management
 Attn: Public Room
 222 N. Central Avenue
 Phoenix, AZ 85004

Amc 414922	Amc 94569
Amc 245404	319070
Amc 301847	259557
Amc 321062	265778
87677	262396
90404	303417
89202	317479
289764	
66076	

RECEIVED
 BLM AZ STATE OFFICE
 2012 AUG 20 A 8:03
 PHOENIX, ARIZONA

To Whom it May Concern:

Please note that effective June 30, 2012 at midnight, HARBORLITE CORPORTATION legally changed its name to IMERYYS PERLITE USA, INC. I have attached the notarized legal documents that show this change for you to make the required adjustments to your records. The new name is reflected on all attached Assessment documents. In addition, the Oregon office closed in 2011 so please note the new return address above.

Enclosed are six (6) "Affidavit of Rental Fee Payment" for the period September 1, 2012 to August 31, 2013 with Exhibits "A" attached. These Affidavits pertain to the claims of Imerys Perlite USA, Inc. as follows:

- Harborlite - 2 lodes, 1 mill site
- Bobbie Jo - 10 lodes
- Guzman - 10 placers
- Nord - 135 lodes, 2 mill sites
- Guzman - 7 Lode claims
- Desert - 28 Lode claims

We are enclosing our check in the amount of \$27,300.00 representing the fee for filing based on \$140.00 per claim rental fees for these 195 claims. Please acknowledge receipt of these rental fees.

Sincerely,
 IMERYYS FILTRATION MINERALS, INC.

M. Houseman

Michel Houseman
 Manager, Mine Planning & Exploration

MH/jst

Enclosures

NO. OF CLAIMS 195
 AMOUNT \$27,300.00
 RECEIPT NO. 2634336
 INIT. MH
 ** BLM-ASO**



STATE OF ARIZONA

COUNTY OF PINAL

) SS.

AFFIDAVIT OF RENTAL FEE PAYMENT

For the period

September 1, 2012 to August 31, 2013

RECEIVED
BLM AZ STATE OFFICE
2012 AUG 20 A 8:03
PHOENIX, ARIZONA

Nevada
STATE OF ARIZONA)
Lyon
COUNTY OF PINAL)

SS.

Michel Houseman, being duly sworn, deposes and says that he is a citizen of the United States and more than twenty-one years of age, and resides at 2209 Maxfli Drive, Reno, Nevada 89523, in Washoe County, State of Nevada, and is personally acquainted with the hereinafter described mining claims situated in the Pioneer Mining District, Pinal County, Arizona, the location notices of which are recorded in the office of the County Recorder of said county as described below:

See Exhibit "A" attached


That the owner of said claims (10 lode mining claims) is Lewis and Thomas Williams, and that the enclosed "rental fees" of \$140.00 per claim for a total of \$1,400.00 (One Thousand Four Hundred dollars) were paid by Imerys Perlite USA, Inc., P.O. Box 960, Superior, AZ 85273, for the purpose of complying with the laws of the United States pertaining to assessment of annual work, and that said claims are being held for the valuable mineral contained therein. This "rental fee" is required in accordance with the Act of October 5, 1992 (Public Law 102-381, 106 Stat. 1374, 1378-79) and is in lieu of the requirements for performing assessment work under 30 U.S.C. 28-28e and for filing an annual Affidavit of Labor with the proper office of the Bureau of Land Management as outlined under Section 314(a) and (c) of FLPMA and §3833.2.

These "rental fees" are being submitted to cover mining claims comprising a contiguous group.

DATED this 25 day of July, A.D., 2012

Michel Houseman
Michel Houseman

Subscribed and sworn before me this 25 day of July, A.D., 2012

 VICTORIA L. RAPP
Notary Public - State of Nevada
Appointment Recorded in Lyon County
No: 10-1875-12 - Expires April 6, 2014

Victoria L. Rapp
Notary Public

EXHIBIT "A"

<u>Lode Claim Name</u>	<u>Loc. Date</u>	<u>Book</u>	<u>Pinal County</u>		<u>B.L.M. Data</u>		<u>Locator</u>
			<u>Page(s)</u>	<u>Filing Date</u>	<u>Serial No.</u>	<u>Date</u>	
Bobbie Jo Perlite No. 1 Amended	10/6/85 1/11/90	1314 1651	459-60 501-02	10/7/85 1/15/90	A MC 245404	11/4/85 2/8/90	Thomas Williams
Bobbie Jo Perlite No. 2 Amended	10/6/85 1/11/90	1314 1651	457-58 503-04	10/7/85 1/15/90	A MC 245405	11/4/85 2/8/90	Thomas Williams
Bobbie Jo Perlite No. 3	10/6/85	1314	455-56	10/7/85	A MC 245406	11/4/85	Thomas Williams
Bobbie Jo Perlite No. 4	10/12/85	1315	788-89	10/15/85	A MC 245407	11/4/85	Thomas Williams
Bobbie Jo Perlite No. 5	10/12/85	1315	790-91	10/15/85	A MC 245408	11/4/85	Thomas Williams
Bobbie Jo Perlite No. 6	10/12/85	1315	792-93	10/15/85	A MC 245409	11/4/85	Thomas Williams
Bobbie Jo Perlite No. 7	10/12/85	1315	796-97	10/15/85	A MC 245410	11/4/85	Thomas Williams
Bobbie Jo Perlite No. 8	10/12/85	1315	794-95	10/15/85	A MC 245411	11/4/85	Thomas Williams
B J No. 9	2/10/90	1657	523-24	2/20/90	A MC 301847	3/2/90	Lewis Williams
B J No. 10	4/8/92	1817	118-19	4/9/92	A MC 321062	4/30/92	Lewis Williams

PHOENIX, ARIZONA

2012 AUG 20 A 8:03

RECEIVED
BLM AZ STATE OFFICE

STATE OF ARIZONA

COUNTY OF PINAL

SS.

AFFIDAVIT OF RENTAL FEE PAYMENT
For the period
September 1, 2012 to August 31, 2013

RECEIVED
BLMAZ STATE OFFICE
2012 AUG 20 A 8:03
PHOENIX, ARIZONA

NEVADA
STATE OF ARIZONA)
LYON)
COUNTY OF PINAL) SS.

Michel Houseman, being duly sworn, deposes and says that he is a citizen of the United States and more than twenty-one years of age, and resides at 2209 Maxfli Drive, Reno, Nevada 89523, in Washoe County, State of Nevada, and is personally acquainted with the hereinafter described mining claims situated in the Pioneer Mining District, Pinal County, Arizona, the location notices of which are recorded in the office of the County Recorder of said county as described below:

See Exhibit "A" attached

That the owner of said claims (10 "Guzman" placer mining claims) is Imerys Perlite USA, Inc., P.O. Box 960, Superior, AZ 85273, and that the enclosed "rental fees" of \$140.00 per claim for a total of \$1,400.00 (One Thousand Four Hundred dollars) were paid by Imerys Perlite USA, Inc., for the purpose of complying with the laws of the United States pertaining to assessment of annual work, and that said claims are being held for the valuable mineral contained therein. This "rental fee" is required in accordance with the Act of October 5, 1992 (Public Law 102-381, 106 Stat. 1374, 1378-79) and is in lieu of the requirements for performing assessment work under 30 U.S.C. 28-28e and for filing an annual Affidavit of Labor with the proper office of the Bureau of Land Management as outlined under Section 314(a) and (c) of FLPMA and §3833.2.

These "rental fees" are being submitted to cover mining claims comprising a contiguous group.

DATED this 25 day of July, A.D., 2012

Michel Houseman
Michel Houseman

Subscribed and sworn before me this 25 day of July, A.D., 2012

VICTORIA L. RAPP
Notary Public - State of Nevada
Appointment Recorded in Lyon County
No: 10-1875-12 - Expires April 6, 2014

Victoria L. Rapp
Notary Public

EXHIBIT "A"

The following mining claims are located in Sections 8 & 16, T.2 S., R.12 E., Gila & Salt River Meridian, County of Pinal, State of Arizona and are duly recorded as indicated below, at the office of the County Recorder, Pinal County, Arizona:

<u>Placer Claim Name</u>	<u>Legal Description</u> <u>Section 8, T2S R12E</u>	<u>Date</u> <u>Located</u>	<u>Pinal County</u>		<u>BLM</u> <u>AMC#</u>
			<u>Book</u>	<u>Page</u>	
20.1 Black Eye	W½ SE¼ SE¼ NW¼, SW¼ SE¼ NW¼, W½ NW¼ SE¼ NW¼	6/26/65	423	121	90407
20.1 Blueberry	NE¼ SE¼ NW¼, E½ NW¼ SE¼ NW¼ E½ SW¼ NE¼ NW¼	6/26/65	423	116	90406
20.1 Dewdrop	N½ SW¼ NE¼	6/26/65	423	114	90411
20.1 Divide	SE¼ SE¼ NW¼ SE¼, NE¼ NE¼ SW¼ SE¼, N¼ NW¼ SE¼ SE¼, NW¼ NE¼ SE¼ SE¼, S½ SW¼ NE¼ SE¼, SW¼ SE¼ NE¼ SE¼	6/26/65	423	122	90414
20.4 Havalina	W½ NE¼ NW¼ SE¼, SE¼ NW¼ NW¼ SE¼, N¼ SE¼ NW¼ SE¼, SE¼ NE¼ NW¼ SE¼, SW¼ NW¼ NE¼ SE¼, NW¼ SW¼ NE¼ SE¼	6/26/65	423	117	90408
20.2 Havalina No. 1	N½ NW¼ NW¼ SE¼, NE¼ NE¼ SW¼, E½ NW¼ NE¼ SW¼	6/26/65	423	118	90409
20.15 Havalina No. 2	E½ SE¼ SE¼ NW¼, SW¼ SW¼ NE¼, W½ SE¼ SW¼ NE¼	6/26/65	423	120	90410
20.5 I-DO-IT	E½ SE¼ SW¼ NE¼, NW¼ SE¼ NE¼, W½ SW¼ SE¼ NE¼	6/26/65	423	119	90412
20.4 Look-Out-Wedge	NE¼ NE¼ NW¼ SE¼, N¼ NW¼ NE¼ SE¼, SE¼ NW¼ NE¼ SE¼, W½ NE¼ NE¼ SE¼, NE¼ SW¼ NE¼ SE¼, NW¼ SE¼ NE¼ SE¼	6/26/65	423	123	90413
<u>Section 16, T2S R12E</u>					
19.8 Self Protection	SW¼ NE¼ SW¼ NW¼, W½ SE¼ SW¼ NW¼, NW¼ NE¼ NW¼ SW¼, W½ E¼ NE¼ SW¼ NW¼, E½ NW¼ NE¼ SW¼ NW¼, E½ SE¼ NW¼ SW¼ NW¼, E½ E¼ SW¼ SW¼ NW¼, W½ NE¼ SE¼ SW¼ NW¼, E½ NE¼ NW¼ NW¼ SW¼	1/22/51	42	362	89203

6806-84

PHOENIX, ARIZONA

2012 AUG 20 A 8:03

RECEIVED
BLM AZ STATE OFFICE

STATE OF ARIZONA)
)
COUNTY OF PINAL) SS.

AFFIDAVIT OF RENTAL FEE PAYMENT
For the period
September 1, 2012 to August 31, 2013

RECEIVED
BLM/AZ STATE OFFICE
2012 AUG 20 A 8:04
PHOENIX, ARIZONA

NEVADA
STATE OF ~~ARIZONA~~)
)
LYON) SS.
COUNTY OF ~~PINAL~~)

Michel Houseman, being duly sworn, deposes and says that he is a citizen of the United States and more than twenty-one years of age, and resides at 2209 Maxfli Drive, Reno, Nevada 89523, in Washoe County, State of Nevada, and is personally acquainted with the hereinafter described mining claims situated in the Pioneer Mining District, Pinal County, Arizona, the location notices of which are recorded in the office of the County Recorder of said county as described below:

See Exhibit "A" attached

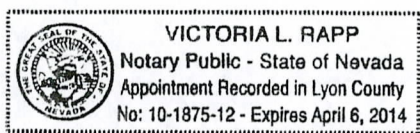
That the owner of said claims (7 "Guzman" lode mining claims), is Imerys Perlite USA, Inc., P.O. Box 960, Superior, AZ 85273, and that the enclosed "rental fees" of \$140.00 per claim for a total of \$980.00 (Nine Hundred Eighty dollars) were paid by Imerys Perlite USA, Inc., for the purpose of complying with the laws of the United States pertaining to assessment of annual work, and that said claims are being held for the valuable mineral contained therein. This "rental fee" is required in accordance with the Act of October 5, 1992 (Public Law 102-381, 106 Stat. 1374, 1378-79) and is in lieu of the requirements for performing assessment work under 30 U.S.C. 28-28e and for filing an annual Affidavit of Labor with the proper office of the Bureau of Land Management as outlined under Section 314(a) and (c) of FLPMA and §3833.2.

These "rental fees" are being submitted to cover mining claims comprising a contiguous group.

DATED this 25 day of July, A.D., 2012

Michel Houseman
Michel Houseman

Subscribed and sworn before me this 25 day of July, A.D., 2012



Victoria L Rapp
Notary Public

EXHIBIT "A"

The following mining claims are located in Sections 8 & 9, T.2 S., R.12 E., Gila & Salt River Meridian, County of Pinal, State of Arizona and are duly recorded as indicated below, at the office of the County Recorder, Pinal County, Arizona:

<u>Lode Name</u>	<u>Book</u>	<u>Page(s)</u>	<u>B.L.M. Serial #</u>	<u>Location Date</u>
I-DO-IT	53	414	A MC 87677	4/13/45
Amended	443	89		
2 nd Amended	1618	373-374		
LA CHOLLA	54	119	A MC 87678	12/17/45
Amended	1618	375-376		
HAVALINA No. 2	53	428	A MC 87679	6/04/45
Amended	443	88		
2 nd Amended	1618	381-382		
HAVALINA	53	427	A MC 87680	4/11/45
Amended	1618	379-380		
ATOMIC BOMB	54	43	A MC 87683	11/13/45
Amended	1618	377-378		
CRUZALITE	438	246	A MC 87684	11/04/65
Amended	1618	387-388		
MARKIE'S FRACTION	267	500	A MC 87685	5/01/60
Amended	1618	389-390		

PHOENIX, ARIZONA

2012 AUG 20 A 8:04

RECEIVED
BLM AZ STATE OFFICE

STATE OF ARIZONA

COUNTY OF PINAL

SS.

AFFIDAVIT OF RENTAL FEE PAYMENT

For the period

September 1, 2012 to August 31, 2013

NEVADA

STATE OF ARIZONA

LYON

COUNTY OF PINAL

SS.

RECEIVED
BLM AZ STATE OFFICE
2012 AUG 20 A 8:01
PHOENIX, ARIZONA

Michel Houseman, being duly sworn, deposes and says that he is a citizen of the United States and more than twenty-one years of age, and resides at 2209 Maxfli Drive, Reno, Nevada 89523, in Washoe County, State of Nevada, and is personally acquainted with the hereinafter described mining claims situated in the Pioneer Mining District, Pinal County, Arizona, the location notices of which are recorded in the office of the County Recorder of said county as described below:

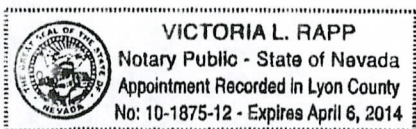
See Exhibit "A" attached

That the owner of said claims (2 lode mining claims and 1 millsite) is Imerys Perlite USA, Inc., and that the enclosed "rental fees" of \$140.00 per claim for a total of \$420.00 (Four Hundred Twenty dollars) were paid by Imerys Perlite USA, Inc., P.O. Box 960, Superior, AZ 85273, for the purpose of complying with the laws of the United States pertaining to assessment of annual work, and that said lode claims are being held for the valuable mineral contained therein and the millsite for the purpose of enhancing a fines containment area in conjunction with the mining operation. This "rental fee" is required in accordance with the Act of October 5, 1992 (Public Law 102-381, 106 Stat. 1374, 1378-79) and is in lieu of the requirements for performing assessment work under 30 U.S.C. 28-28e and for filing an annual Affidavit of Labor with the proper office of the Bureau of Land Management as outlined under Section 314(a) and (c) of FLPMA and §3833.2.

DATED this 25 day of July, A.D., 2012

Michel Houseman
Michel Houseman

Subscribed and sworn before me this 25 day of July, A.D., 2012



Victoria L. Rapp
Notary Public

EXHIBIT "A"

The following mining claims are located in Secs. 4, 8 & 9, T.2 S., R.12 E., G. & S.R.M., Pioneer Mining District, Pinal County, State of Arizona, the Location Notices are recorded in the office of the County Recorder of said county as described below:

<u>Claim Name</u>	<u>Docket</u>	<u>Page(s)</u>	<u>B.L.M. Serial #</u>
FORGOTTEN WEDGE lode	374	545	A MC 66077
MARY T. FRACTION lode	1668	450-451	A MC 303417
HARBORLITE MILLSITE NO. 3A Amended	1781 1797	639-640 124-125	A MC 317479

RECEIVED
BLM AZ STATE OFFICE
2012 AUG 20 A 8:04
PHOENIX, ARIZONA

STATE OF ARIZONA

COUNTY OF PINAL

SS.

AFFIDAVIT OF RENTAL FEE PAYMENT
For the period
September 1, 2012 to August 31, 2013

RECEIVED
BLM AZ STATE OFFICE
2012 AUG 20 A 8:04
PHOENIX, ARIZONA

NEVADA
STATE OF ARIZONA)
LYON)
COUNTY OF PINAL)


SS.

Michel Houseman, being duly sworn, deposes and says that he is a citizen of the United States and more than twenty-one years of age, and resides at 2209 Maxfli Drive, Reno, Nevada 89523, in Washoe County, State of Nevada, and is personally acquainted with the hereinafter described millsite claims situated in the Pioneer Mining District, Pinal County, Arizona, the location notices of which are recorded in the office of the County Recorder of said county as described below:

See Exhibit "A" (8 pages) attached

That the owner of said claims (2 mill sites and 135 lodes formerly known as the Nord claims) is Imerys Perlite USA, Inc., and that the enclosed "rental fees" of \$140.00 per claim for a total of \$19,180.00 (Nineteen Thousand, One Hundred Eighty dollars) were paid by Imerys Perlite USA, Inc., P.O. Box 960, Superior, AZ 85273, for the purpose of complying with the laws of the United States pertaining to assessment of annual work, and that said claims are being held for the purpose of mining (on lode claims) and milling (on mill sites) perlite ore which is mined on our lode claims. This "rental fee" is required in accordance with the Act of October 5, 1992 (Public Law 102-381, 106 Stat. 1374, 1378-79) and is in lieu of the requirements for performing assessment work under 30 U.S.C. 28-28e and for filing an annual Affidavit of Labor with the proper office of the Bureau of Land Management as outlined under Section 314(a) and (c) of FLPMA and §3833.2.

DATED this 25 day of July, A.D., 2012


Michel Houseman

Subscribed and sworn before me this 25 day of July, A.D., 2012

VICTORIA L. RAPP
Notary Public - State of Nevada
Appointment Recorded in Lyon County
No: 10-1875-12 - Expires April 6, 2014



Notary Public

EXHIBIT "A"

(page 1)

The following mining claims are located in Pinal County, State of Arizona, the location notices of which are recorded in the office of the County Recorder of said County as described below:

<u>Claim Name</u>	<u>Book/Docket</u>	<u>Page(s)</u>	<u>B.L.M. Serial #</u>
ROSEMARIE No. 6 Exception lode (situate in Sec.8)	507	87	A MC 66079
Candy Rock Fraction lode (situate in Sec. 16)	1556	712-713	A MC 289764
Lucero millsite (situate in Sec. 4)	1786	558-559	A MC 319070
Cynthia & John millsite (situate in Sec. 4)	993	426-427	A MC 94571

All claims are located in T.2 S., R.12 E., G. & S.R.M.

RECEIVED
BLM AZ STATE OFFICE
2012 AUG 20 A 8:04
PHOENIX, ARIZONA

EXHIBIT "A"

(page 2)

The following lode mining claims are located in Secs. 8 & 9, T.2 S., R.12 E., Gila & Salt River Meridian, County of Pinal, State of Arizona:

<u>Lode Claim Name</u>	<u>Recorded</u>		<u>B.L.M. Serial #</u>
	<u>Book</u>	<u>Page</u>	
ROSEMARIE No. 1 Exception Amended	500 507	414 86	A MC 66078
ROSEMARIE No. 7 Exception Amended	500 507	420 88	A MC 66080
ROSEMARIE No. 8 Exception Amended Amended	500 507 Doc. 1082-045	421 89	A MC 66081
ROSEMARIE No. 9 Exception Amended	500 507	422 90	A MC 66082
ROSEMARIE No. 10 Exception Amended	500 507	423 91	A MC 66083
ROSEMARIE No. 12 Exception Amended Amended	500 507 Doc. 1082-047	425 92	A MC 66084
ROSEMARIE No. 13 Exception Amended	500 507	426 93	A MC 66085
ROSEMARIE No. 14 Exception Amended	500 507	427 94	A MC 66086

PHOENIX, ARIZONA

2012 AUG 20 A 8:04

RECEIVED
BLM AZ STATE OFFICE

EXHIBIT "A"

(pages 3 & 4)

The following mining claims are located in Secs. 27, 28, 32, 33 & 34, T.2 S., R.12 E., and Secs. 3 & 4, T.3 S., R12 E., Gila & Salt River Meridian, County of Pinal, State of Arizona:

<u>Lode Claim Name</u>	<u>Book</u>	<u>Recorded</u> <u>Page</u>	<u>B.L.M. Serial #</u>
Hal #1	1382	220-221	A MC 259557
Hal #2	1382	222-223	A MC 259558
Hal #3	1382	224-225	A MC 259559
Hal #4	1382	226-227	A MC 259560
Hal #5	1382	228-229	A MC 259561
Hal #6	1382	230-231	A MC 259562
Hal #7	1382	232-233	A MC 259563
Hal #8	1382	234-235	A MC 259564
Hal #9	1382	236-237	A MC 259565
Hal #10	1382	238-239	A MC 259566
Hal #11	1382	240-241	A MC 259567
Hal #12	1382	242-243	A MC 259568
Hal #13	1382	244-245	A MC 259569
Hal #14	1382	246-247	A MC 259570
Hal #15	1382	248-249	A MC 259571
Hal #16	1382	250-251	A MC 259572
Hal #17	1382	252-253	A MC 259573
Hal #18	1382	254-255	A MC 259574
Hal #19	1382	256-257	A MC 259575
Hal #20	1382	258-259	A MC 259576
Hal #21	1382	260-261	A MC 259577
Hal #22	1382	262-263	A MC 259578
Hal #23	1382	264-265	A MC 259579
Hal #24	1382	266-267	A MC 259580
Hal #25	1382	268-269	A MC 259581

PHOENIX, ARIZONA

2012 AUG 20 A 8:04

RECEIVED
BLM AZ STATE OFFICE

Hal #26	1382	270-271	A MC 259582
Hal #27	1382	272-273	A MC 259583
Hal #28	1832	274-275	A MC 259584
Hal #29	1382	276-277	A MC 259585
Hal #30	1382	278-279	A MC 259586
Hal #31	1382	280-281	A MC 259587
Hal #32	1382	282-283	A MC 259588
Hal #33	1382	284-285	A MC 259589
Hal #34	1382	286-287	A MC 259590
Hal #35	1382	288-289	A MC 259591
Hal #36	1382	290-291	A MC 259592
Tekoa #9	1382	410-411	A MC 259652
Tekoa #10	1382	412-413	A MC 259653
Tekoa #11	1382	414-415	A MC 259654
Tekoa #12	1382	416-417	A MC 259655
Tekoa #13	1382	418-419	A MC 259656

PHOENIX, ARIZONA

2012 AUG 20 A 8:04

RECEIVED
BLMAZ STATE OFFICE

EXHIBIT "A"

(page 5)

The following mining claims are located in Sec. 16, 17 & 20, T.2 S., R.12 E., Gila & Salt River Meridian, County of Pinal, State of Arizona:

<u>Lode Claim Name</u>	<u>Recorded</u>		<u>B.L.M. Serial #</u>
	<u>Book</u>	<u>Page</u>	
Magic #1	1382	292-293	A MC 259593
Magic #2	1382	294-295	A MC 259594
Magic #3	1382	296-297	A MC 259595
Magic #4	1382	298-299	A MC 259596
Magic #5	1382	300-301	A MC 259597
Magic #6	1382	302-303	A MC 259598
Magic #7	1382	304-305	A MC 259599
Magic #8	1382	306-307	A MC 259600
Magic #9	1382	308-309	A MC 259601
Magic #10	1382	310-311	A MC 259602
Magic #11	1382	312-313	A MC 259603
Magic #12	1382	314-315	A MC 259604
Magic #13	1382	316-317	A MC 259605
Magic #14	1382	318-319	A MC 259606
Magic #15	1382	320-321	A MC 259607
Magic #23	1382	336-337	A MC 259615
Magic #24	1382	338-339	A MC 259616
Magic #25	1382	340-341	A MC 259617
Magic #26	1382	342-343	A MC 259618
Magic #27	1556	710-711	A MC 289765

PHOENIX, ARIZONA

2012 AUG 20 A 8:04

RECEIVED
BLM AZ STATE OFFICE

643

EXHIBIT "A"

(page 6)

The following mining claims are located in Sec. 12, T.2 S., R.11 E. and Secs. 7 & 8, T.2 S., R.12 E., Gila & Salt River Meridian, County of Pinal, State of Arizona:

<u>Lode Claim Name</u>	<u>Book</u>	<u>Recorded</u> <u>Page</u>	<u>B.L.M. Serial #</u>
Seattle #1	1382	344-345	A MC 259619
Seattle #2	1382	346-347	A MC 259620
Seattle #3	1382	348-349	A MC 259621
Seattle #4	1382	350-351	A MC 259622
Seattle #5	1382	352-353	A MC 259623
Seattle #6	1382	354-355	A MC 259624
Seattle #7	1382	356-357	A MC 259625
Seattle #8	1382	358-359	A MC 259626
Seattle #9	1382	360-361	A MC 259627
Seattle #10	1382	362-363	A MC 259628
Seattle #11	1382	364-365	A MC 259629
Seattle #12	1382	366-367	A MC 259630
Seattle #13	1382	368-369	A MC 259631
Seattle #14	1382	370-371	A MC 259632
Seattle #15	1382	372-373	A MC 259633
Seattle #16	1382	374-375	A MC 259634
Seattle #17	1382	376-377	A MC 259635
Seattle #18	1382	378-379	A MC 259636
Seattle #19	1382	380-381	A MC 259637
Seattle #20	1382	382-383	A MC 259638
Seattle #21	1382	384-385	A MC 259639
Seattle #22	1382	386-387	A MC 259640
Seattle #23	1382	388-389	A MC 259641
Seattle #24	1382	390-391	A MC 259642
Seattle #25	1382	392-393	A MC 259643

2012 AUG 20 A 8:05

RECEIVED
BLM AZ STATE OFFICE

EXHIBIT "A"

(page 7)

The following mining claims are located in Secs. 8, 17 and 18, T.2 S., R.12 E., Gila & Salt River Meridian, County of Pinal, State of Arizona:

<u>Lode Claim Name</u>	<u>Recorded</u>		<u>B.L.M. Serial #</u>
	<u>Book</u>	<u>Page</u>	
Sil-Flo No. 1	1420	465-466	A MC 265778
Sil-Flo No. 2	1420	467-468	A MC 265779
Sil-Flo No. 3	1420	469-470	A MC 265780
Sil-Flo No. 4	1420	471-472	A MC 265781
Sil-Flo No. 5	1420	473-474	A MC 265782
Sil-Flo No. 6	1420	475-476	A MC 265783
Sil-Flo No. 7	1420	477-478	A MC 265784
Sil-Flo No. 8	1420	479-480	A MC 265785
Sil-Flo No. 9	1420	481-482	A MC 265786
Sil-Flo No. 10	1420	483-484	A MC 265787
Sil-Flo No. 11	1420	485-486	A MC 265788
Sil-Flo No. 12	1420	487-488	A MC 265789
Sil-Flo No. 13	1420	489-490	A MC 265790
Sil-Flo No. 14	1420	491-492	A MC 265791
Sil-Flo No. 15	1420	493-494	A MC 265792
Sil-Flo No. 16	1420	495-496	A MC 265793
Sil-Flo No. 17	1420	497-498	A MC 265794
Sil-Flo No. 18	1420	499-500	A MC 265795

PHOENIX, ARIZONA

2012 AUG 20 A 8:05

RECEIVED
BLM AZ STATE OFFICE

EXHIBIT "A"

(page 8)

The following mining claims are located in Secs. 15, 16, 21 and 22, T.2 S., R.12 E., Gila & Salt River Meridian, County of Pinal, State of Arizona:

<u>Lode Claim Name</u>	<u>Recorded</u>		<u>B.L.M. Serial #</u>
	<u>Book</u>	<u>Page</u>	
Sil-Flo No. 19	1420	501-502	A MC 265796
Sil-Flo No. 20	1420	503-504	A MC 265797
Sil-Flo No. 21	1420	505-506	A MC 265798
Sil-Flo No. 22	1420	507-508	A MC 265799
Sil-Flo No. 23	1420	509-510	A MC 265800
Sil-Flo No. 24	1420	511-512	A MC 265801
Sil-Flo No. 25	1420	513-514	A MC 265802
Sil-Flo No. 26	1420	515-516	A MC 265803
Sil-Flo No. 27	1420	517-518	A MC 265804
Sil-Flo No. 28	1420	519-520	A MC 265805
Sil-Flo No. 29	1420	521-522	A MC 265806
Sil-Flo No. 30	1420	523-524	A MC 265807
Sil-Flo No. 31	1420	525-526	A MC 265808
Sil-Flo No. 32	1420	527-528	A MC 265809
Sil-Flo No. 33	1420	529-530	A MC 265810
Sil-Flo No. 34	1420	531-532	A MC 265811
Sil-Flo No. 35	1420	533-534	A MC 265812
Sil-Flo No. 36	1396	458-459	A MC 262396
Amended	1420	535-536	
Sil-Flo No. 37	1396	460-461	A MC 262397
Amended	1420	537-538	
Volcano No. 12R	1396	462-463	A MC 262398
Amended	1420	539-540	
(Amended name – Sil Flo No. 38)			
Sil-Flo No. 39	1420	541-542	A MC 265813

RECEIVED
 BLM AZ STATE OFFICE
 2012 AUG 20 A 8:05
 BLM AZ STATE OFFICE

STATE OF ARIZONA)
)
COUNTY OF MARICOPA) SS.

AFFIDAVIT OF RENTAL FEE PAYMENT
For the period
September 1, 2012 to August 31, 2013

RECEIVED
BLM AZ STATE OFFICE
2012 AUG 20 A 8:05
PHOENIX, ARIZONA

NEVADA
STATE OF ARIZONA)
)
LYON) SS.
COUNTY OF MARICOPA)


Michel Houseman, being duly sworn, deposes and says that he is a citizen of the United States and more than twenty-one years of age, and resides at 2209 Maxfli Drive, Reno, Nevada 89523, in Washoe County, State of Nevada, and is personally acquainted with the hereinafter described mining claims situated in the Pike's Peak Mining District, Maricopa County, Arizona, the location notices of which are recorded in the office of the County Recorder of said county as described below:

See Exhibit "A" attached


That the owner of said claims (28 "Desert" lode mining claims) is Imerys Perlite USA, Inc., P.O. Box 960, Superior, AZ 85273, and that the enclosed "rental fees" of \$140.00 per claim for a total of \$3920.00 (Three Thousand Nine Hundred Twenty dollars) were paid by Imerys Perlite USA, Inc., for the purpose of complying with the laws of the United States pertaining to assessment of annual work, and that said claims are being held for the valuable mineral contained therein. This "rental fee" is required in accordance with the Act of October 5, 1992 (Public Law 102-381, 106 Stat. 1374, 1378-79) and is in lieu of the requirements for performing assessment work under 30 U.S.C. 28-28e and for filing an annual Affidavit of Labor with the proper office of the Bureau of Land Management as outlined under Section 314(a) and (c) of FLPMA and §3833.2.

These "rental fees" are being submitted to cover mining claims comprising a contiguous group.

DATED this 25 day of July, A.D., 2012


Michel Houseman

Subscribed and sworn before me this 25 day of July, A.D., 2012





Notary Public

EXHIBIT "A"

The following mining claims are located in Sections 3, 34 & 35, T.6 & 7 N., R.1 W., Gila & Salt River Meridian, County of Maricopa, State of Arizona and are duly recorded as indicated below, at the office of the County Recorder, Maricopa County, Arizona:

<u>Line No.</u>	<u>AMC Number</u>	<u>Co. Docket No.</u>	<u>Claim Name</u>	<u>TWP</u>	<u>RNG</u>	<u>Section</u>	<u>Loc Date</u>
1	AMC414922	2012-0293823	Desert No. 01	7N	1W	34	3/9/12
2	AMC414923	2012-0293824	Desert No. 02	7N	1W	34	3/9/12
3	AMC414924	2012-0293825	Desert No. 03	7N	1W	34	3/8/12
4	AMC414925	2012-0293826	Desert No. 04	7N	1W	34	3/9/12
5	AMC414926	2012-0293827	Desert No. 05	7N	1W	34	3/7/12
6	AMC414927	2012-0293828	Desert No. 06	7N	1W	34	3/7/12
7	AMC414928	2012-0293829	Desert No. 07	7N	1W	34/35	3/8/12
8	AMC414929	2012-0293830	Desert No. 08	7N	1W	35	3/8/12
9	AMC414930	2012-0293831	Desert No. 09	7N	1W	35	3/8/12
10	AMC414931	2012-0293832	Desert No. 10	7N	1W	35	3/8/12
11	AMC414932	2012-0293833	Desert No. 11	6N	1W	3	3/9/12
12	AMC414933	2012-0293834	Desert No. 12	6N	1W	3	3/9/12
13	AMC414934	2012-0293835	Desert No. 13	6N	1W	3	3/9/12
14	AMC414935	2012-0293836	Desert No. 14	6N	1W	3	3/9/12
15	AMC414936	2012-0293837	Desert No. 15	6N	1W	3	3/7/12
16	AMC414937	2012-0293838	Desert No. 16	6N	1W	3	3/7/12
17	AMC414938	2012-0293839	Desert No. 21	6N	1W	3	3/10/12
18	AMC414939	2012-0293840	Desert No. 22	6N	1W	3	3/10/12
19	AMC414940	2012-0293841	Desert No. 23	6N	1W	3	3/10/12
20	AMC414941	2012-0293842	Desert No. 24	6N	1W	3	3/10/12
21	AMC414942	2012-0293843	Desert No. 25	6N	1W	3	3/10/12
22	AMC414943	2012-0293844	Desert No. 26	6N	1W	3	3/10/12
23	AMC414944	2012-0293845	Desert No. 31	6N	1W	3	3/10/12
24	AMC414945	2012-0293846	Desert No. 32	6N	1W	3	3/10/12
25	AMC414946	2012-0293847	Desert No. 33	6N	1W	3	3/10/12
26	AMC414947	2012-0293848	Desert No. 34	6N	1W	3	3/10/12
27	AMC414948	2012-0293849	Desert No. 35	6N	1W	3	3/10/12
28	AMC414949	2012-0293850	Desert No. 36	6N	1W	3	3/10/12

RECEIVED
 DEPT. OF STATE
 MARICOPA COUNTY
 2012 AUG 20
 8:05 AM

STATE OF ARIZONA)
)
COUNTY OF YAVAPAI) SS.

AFFIDAVIT OF RENTAL FEE PAYMENT
For the period
September 1, 2012 to August 31, 2013

RECEIVED
BLM AZ STATE OFFICE
2012 AUG 20 A 8:05
PHOENIX, ARIZONA

NEVADA
STATE OF ARIZONA)
)
LYON) SS.
COUNTY OF YAVAPAI)

Michel Houseman, being duly sworn, deposes and says that he is a citizen of the United States and more than twenty-one years of age, and resides at 2209 Maxfli Drive, Reno, Nevada 89523, in Washoe County, State of Nevada, and is personally acquainted with the hereinafter described mining claims situated in the Red Picacho Mining District, Yavapai County, Arizona, the location notices of which are recorded in the office of the County Recorder of said county as described below:

duplicate
See Exhibit "A" attached

That the owner of said claims (8 "Desert" lode mining claims) is Imerys Perlite USA, Inc., P.O. Box 960, Superior, AZ 85273, and that the enclosed "rental fees" of \$140.00 per claim for a total of \$1120.00 (One Thousand One Hundred Twenty dollars) were paid by Imerys Perlite USA, Inc., for the purpose of complying with the laws of the United States pertaining to assessment of annual work, and that said claims are being held for the valuable mineral contained therein. This "rental fee" is required in accordance with the Act of October 5, 1992 (Public Law 102-381, 106 Stat. 1374, 1378-79) and is in lieu of the requirements for performing assessment work under 30 U.S.C. 28-28e and for filing an annual Affidavit of Labor with the proper office of the Bureau of Land Management as outlined under Section 314(a) and (c) of FLPMA and §3833.2.

These "rental fees" are being submitted to cover mining claims comprising a contiguous group.

DATED this 25 day of July, A.D., 2012

Michel Houseman
Michel Houseman

Subscribed and sworn before me this 25 day of July, A.D., 2012

Victoria L. Rapp
Notary Public

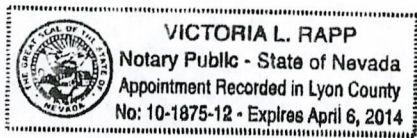


EXHIBIT "A"

The following mining claims are located in Sections 34 & 35, T.7 N., R.1 W., Gila & Salt River Meridian, County of Yavapai, State of Arizona and are duly recorded as indicated below, at the office of the County Recorder, Yavapai County, Arizona:

<u>Line No.</u>	<u>AMC Number</u>	<u>Claim / Site Name</u>	<u>Co. Docket No.</u>	<u>TWP</u>	<u>RNG</u>	<u>SEC</u>	<u>Loc Date</u>
1	AMC414924	Desert No. 03	2012-0019250	7N	1W	34	3/8/12
2	AMC414925	Desert No. 04	2012-0019251	7N	1W	34	3/9/12
3	AMC414926	Desert No. 05	2012-0019252	7N	1W	34	3/7/12
4	AMC414927	Desert No. 06	2012-0019253	7N	1W	34	3/7/12
5	AMC414928	Desert No. 07	2012-0019254	7N	1W	34 & 35	3/8/12
6	AMC414929	Desert No. 08	2012-0019255	7N	1W	35	3/8/12
7	AMC414930	Desert No. 09	2012-0019256	7N	1W	35	3/8/12
8	AMC414931	Desert No. 10	2012-0019257	7N	1W	35	3/8/12

Duplicate

RECEIVED
BLM AZ STATE OFFICE
2012 AUG 20 A 8:05
PHOENIX, ARIZONA

United States Department of the Interior
Bureau of Land Management
 LANDS/RECREATION & PLANNING
 ONE N CENTRAL AVE
 PHOENIX, AZ 85004 -2203
 Phone: 602-417-9200

Receipt

No: 2634336

Transaction #: 2714882	
Date of Transaction: 08/20/2012	
CUSTOMER:	
IMERYS MINERALS/IMERYS MINERALS CALIFORNIA 150 E MAIN ST STE 320 FERNLEY,NV 89408-7713 US	

LINE #	QTY	DESCRIPTION	REMARKS	UNIT PRICE	TOTAL
1	1.00	LOCATABLE MINERALS / MINING CLAIMS-NOT NEW-UNADJUD,ONE AUTH NO. ONLY / MINING CLAIM MONEY RECEIVED CASES: AMC245404/\$27300.00	MAINT FEE PYMNT (195) 2013	- n/a -	27300.00
TOTAL:					\$27,300.00

PAYMENT INFORMATION					
1	AMOUNT:	27300.00	POSTMARKED:	08/16/2012	
	TYPE:	CHECK	RECEIVED:	08/20/2012	
	CHECK NO:	6300013342			
	NAME:	IMERYS 100 MANSELL CT E #300 ROSWELL GA 30076 US			

REMARKS

This receipt was generated by the automated BLM Collections and Billing System and is a paper representation of a portion of the official electronic record contained therein.

HARBORLITE CORPORATION/IMERYS PERLITE

BALANCE DUE TO BLM DUE TO 7/27/12 FEE CHANGE

TYPE	DISPOSITION	SERIAL	CLAIM #/NAME	ACRES	FEE DUE	ORIGINAL FEE	BALANCE DUE
PLACER CLAIMS	ACTIVE	AMC90407	Black Eye	20.1	\$ 280.00	\$ 140.00	\$ 140.00
		AMC90406	Blueberry	20.1	\$ 280.00	\$ 140.00	\$ 140.00
		AMC90411	Dewdrop	20.1	\$ 280.00	\$ 140.00	\$ 140.00
		AMC90414	Divide	20.37	\$ 280.00	\$ 140.00	\$ 140.00
		AMC90408	Havalina	20.4	\$ 280.00	\$ 140.00	\$ 140.00
		AMC90409	havalina No. 1	20.2	\$ 280.00	\$ 140.00	\$ 140.00
		AMC90410	Havalina No. 2	20.15	\$ 280.00	\$ 140.00	\$ 140.00
		AMC90412	I-DO-IT	20.5	\$ 280.00	\$ 140.00	\$ 140.00
		AMC90413	Look-Out-Wedge	20.4	\$ 280.00	\$ 140.00	\$ 140.00
		AMC89203	Self Protection	19.8	\$ 140.00	\$ 140.00	\$ 140.00
					\$ 2,660.00	\$ 1,400.00	\$ 1,260.00

ck #6300013342

ck #6300013520

RECEIVED
BLM AZ STATE OFFICE
2012 AUG 20 A 8:03
PHOENIX, ARIZONA

NO. OF CLAIMS 9
AMOUNT \$1260.00
RECEIPT NO. 2634331
NIT. ~~2634331~~
** BLM-ASO**

9/5/2012 AT

HARBORLITE CORPORATION

United States Department of the Interior
Bureau of Land Management
 LANDS/RECREATION & PLANNING
 ONE N CENTRAL AVE
 PHOENIX, AZ 85004 -2203
 Phone: 602-417-9200

Receipt

No: 2634331

Transaction #: 2714874	
Date of Transaction: 08/20/2012	
CUSTOMER:	
IMERYS MINERALS/IMERYS MINERALS CALIFORNIA 150 E MAIN ST STE 320 FERNLEY,NV 89408-7713 US	

LINE #	QTY	DESCRIPTION	REMARKS	UNIT PRICE	TOTAL
1	1.00	LOCATABLE MINERALS / MINING CLAIMS-NOT NEW-UNADJUD,ONE AUTH NO. ONLY / MINING CLAIM MONEY RECEIVED CASES: AMC90407/\$1260.00	MAINT FEE PYMNT (9) 2013	- n/a -	1260.00
TOTAL:					\$1,260.00

PAYMENT INFORMATION					
1	AMOUNT:	1260.00	POSTMARKED:	08/16/2012	
	TYPE:	CHECK	RECEIVED:	08/20/2012	
	CHECK NO:	6300013520			
	NAME:	IMERYS 100 MANSELL CT E #300 ROSWELL GA 30076 US			

REMARKS

This receipt was generated by the automated BLM Collections and Billing System and is a paper representation of a portion of the official electronic record contained therein.



WORLD MINERALS

WORLD MINERALS INC.
Post Office Box 287
1501 6th Street
La Grande, OR 97850
Tel: 541-963-3987
Fax: 541-963-3995

July 11, 2011

U.S. Department of the Interior
Bureau of Land Management
Attn: Public Room
222 N. Central Avenue
Phoenix, AZ 85004

Gentlemen:

Enclosed are five (5) "Affidavit of Rental Fee Payment" for the period September 1, 2011 to August 31, 2012 with Exhibits "A" attached. These Affidavits pertain to the claims of Harborlite Corporation as follows:

- Harborlite - 2 lodes, 1 mill site
- Bobbie Jo - 10 lodes
- Guzman - 10 placers
- Nord - 135 lodes, 2 mill sites
- Guzman - 7 Lode claims

We are enclosing our check in the amount of \$23,380.00.00 representing the fee for filing based on \$140.00 per claim rental fees for these 167 claims. Please acknowledge receipt of these rental fees.

Sincerely,
WORLD MINERALS INC.

Michel Houseman
Manager, Mine Planning & Exploration

MH/jst

Enclosures

NO. OF CLAIMS 167
 AMOUNT 23380
 RECEIPT NO. 2305099
 .INIT. CHJ
 ** BLM-ASO**

RECEIVED
 BLM AZ STATE OFFICE
 2011 JUL 19 A 8:02
 PHOENIX, ARIZONA

JUL 22 2011 *cm*

- Amc 66676
- Amc 289764
- Amc 319070
- Amc 94569
- Amc 259557
- Amc 289764
- Amc 265778
- Amc 262396
- Amc 303417
- Amc 317479
- Amc 90404
- Amc 89202
- Amc 321062
- Amc 301847
- Amc 245404
- Amc 87677

STATE OF ARIZONA)
)
COUNTY OF PINAL)

SS.

AFFIDAVIT OF RENTAL FEE PAYMENT
For the period
September 1, 2011 to August 31, 2012

RECEIVED
BLM AZ STATE OFFICE
2011 JUL 19 A 8:02
PHOENIX, ARIZONA

STATE OF ARIZONA)
)
COUNTY OF PINAL)

SS.

Michel Houseman, being duly sworn, deposes and says that he is a citizen of the United States and more than twenty-one years of age, and resides at 484 Hawthorne Street, La Grande, Oregon 97850, in Union County, State of Oregon, and is personally acquainted with the hereinafter described millsite claims situated in the Pioneer Mining District, Pinal County, Arizona, the location notices of which are recorded in the office of the County Recorder of said county as described below:

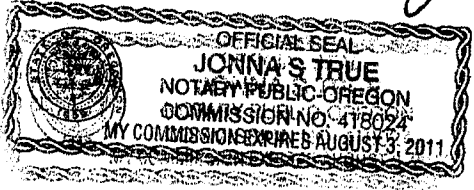
See Exhibit "A" (8 pages) attached

That the owner of said claims (2 mill sites and 135 lodes formerly known as the Nord claims) is Harborlite Corporation, and that the enclosed "rental fees" of \$140.00 per claim for a total of \$19,180.00 (Nineteen Thousand, One Hundred Eighty dollars) were paid by Harborlite Corporation, P.O. Box 960, Superior, AZ 85273, for the purpose of complying with the laws of the United States pertaining to assessment of annual work, and that said claims are being held for the purpose of mining (on lode claims) and milling (on mill sites) perlite ore which is mined on our lode claims. This "rental fee" is required in accordance with the Act of October 5, 1992 (Public Law 102-381, 106 Stat. 1374, 1378-79) and is in lieu of the requirements for performing assessment work under 30 U.S.C. 28-28e and for filing an annual Affidavit of Labor with the proper office of the Bureau of Land Management as outlined under Section 314(a) and (c) of FLPMA and §3833.2.

DATED this 11 day of July, A.D., 2011

M. Houseman
Michel Houseman

Subscribed and sworn before me this 11th day of July, A.D., 2011



Jonna S True
Notary Public

EXHIBIT "A"

(page 1)

The following mining claims are located in Pinal County, State of Arizona, the location notices of which are recorded in the office of the County Recorder of said County as described below:

<u>Claim Name</u>	<u>Book/Docket</u>	<u>Page(s)</u>	<u>B.L.M. Serial #</u>
✓ ROSEMARIE No. 6 Exception lode (situate in Sec.8)	507	87	✓A MC 66079
✓ Candy Rock Fraction lode (situate in Sec. 16)	1556	712-713	✓A MC 289764
✓ Lucero millsite (situate in Sec. 4)	1786	558-559	✓A MC 319070
✓ Cynthia & John millsite (situate in Sec. 4)	993	426-427	✓A MC 94571

All claims are located in T.2 S., R.12 E., G. & S.R.M.

RECEIVED
BLM AZ STATE OFFICE
2011 JUL 19 A 8:02
PHOENIX, ARIZONA

EXHIBIT "A"

(page 2)

The following lode mining claims are located in Secs. 8 & 9, T.2 S., R.12 E., Gila & Salt River Meridian, County of Pinal, State of Arizona:

<u>Lode Claim Name</u>	<u>Recorded</u>		<u>B.L.M. Serial #</u>
	<u>Book</u>	<u>Page</u>	
✓ ROSEMARIE No. 1 Exception Amended	500 507	414 86	✓ A MC 66078
✓ ROSEMARIE No. 7 Exception Amended	500 507	420 88	✓ A MC 66080
ROSEMARIE No. 8 Exception Amended Amended	500 507 Doc. 1082-045	421 89	✓ A MC 66081
ROSEMARIE No. 9 Exception Amended	500 507	422 90	✓ A MC 66082
ROSEMARIE No. 10 Exception Amended	500 507	423 91	✓ A MC 66083
ROSEMARIE No. 12 Exception Amended Amended	500 507 Doc. 1082-047	425 92	✓ A MC 66084
ROSEMARIE No. 13 Exception Amended	500 507	426 93	✓ A MC 66085
ROSEMARIE No. 14 Exception Amended	500 507	427 94	✓ A MC 66086

RECEIVED
 BLM AZ STATE OFFICE
 2011 JUL 19 A 8:03
 PHOENIX, ARIZONA

EXHIBIT "A"

(pages 3 & 4)

The following mining claims are located in Secs. 27, 28, 32, 33 & 34, T.2 S., R.12 E., and Secs. 3 & 4, T.3 S., R12 E., Gila & Salt River Meridian, County of Pinal, State of Arizona:

<u>Lode Claim Name</u>	<u>Book</u>	<u>Recorded</u> <u>Page</u>	<u>B.L.M. Serial #</u>
✓ Hal #1	1382	220-221	✓ A MC 259557
Hal #2	1382	222-223	✓ A MC 259558
Hal #3	1382	224-225	✓ A MC 259559
Hal #4	1382	226-227	✓ A MC 259560
Hal #5	1382	228-229	✓ A MC 259561
Hal #6	1382	230-231	✓ A MC 259562
Hal #7	1382	232-233	✓ A MC 259563
Hal #8	1382	234-235	✓ A MC 259564
Hal #9	1382	236-237	✓ A MC 259565
Hal #10	1382	238-239	✓ A MC 259566
Hal #11	1382	240-241	✓ A MC 259567
Hal #12	1382	242-243	✓ A MC 259568
Hal #13	1382	244-245	✓ A MC 259569
Hal #14	1382	246-247	✓ A MC 259570
Hal #15	1382	248-249	✓ A MC 259571
Hal #16	1382	250-251	✓ A MC 259572
Hal #17	1382	252-253	✓ A MC 259573
Hal #18	1382	254-255	✓ A MC 259574
Hal #19	1382	256-257	✓ A MC 259575
Hal #20	1382	258-259	✓ A MC 259576
Hal #21	1382	260-261	✓ A MC 259577
Hal #22	1382	262-263	✓ A MC 259578
Hal #23	1382	264-265	✓ A MC 259579
Hal #24	1382	266-267	✓ A MC 259580
Hal #25	1382	268-269	✓ A MC 259581

PHOENIX, ARIZONA

2011 JUL 19 A 8:03

RECEIVED
BLM AZ STATE OFFICE

Hal #26	1382	270-271	✓ A MC 259582
Hal #27	1382	272-273	✓ A MC 259583
Hal #28	1832	274-275	✓ A MC 259584
Hal #29	1382	276-277	✓ A MC 259585
Hal #30	1382	278-279	✓ A MC 259586
Hal #31	1382	280-281	✓ A MC 259587
Hal #32	1382	282-283	✓ A MC 259588
Hal #33	1382	284-285	✓ A MC 259589
Hal #34	1382	286-287	✓ A MC 259590
Hal #35	1382	288-289	✓ A MC 259591
Hal #36	1382	290-291	✓ A MC 259592
✓ Tekoa #9	1382	410-411	✓ A MC 259652
Tekoa #10	1382	412-413	✓ A MC 259653
Tekoa #11	1382	414-415	✓ A MC 259654
Tekoa #12	1382	416-417	✓ A MC 259655
Tekoa #13	1382	418-419	✓ A MC 259656

PHOENIX, ARIZONA

2011 JUL 19 A 8:03

RECEIVED
BLM AZ STATE OFFICE

EXHIBIT "A"

(page 5)

The following mining claims are located in Sec. 16, 17 & 20, T.2 S., R.12 E., Gila & Salt River Meridian, County of Pinal, State of Arizona:

<u>Lode Claim Name</u>	<u>Recorded</u>		<u>B.L.M. Serial #</u>
	<u>Book</u>	<u>Page</u>	
✓ Magic #1	1382	292-293	✓ A MC 259593
Magic #2	1382	294-295	✓ A MC 259594
Magic #3	1382	296-297	✓ A MC 259595
Magic #4	1382	298-299	✓ A MC 259596
Magic #5	1382	300-301	✓ A MC 259597
Magic #6	1382	302-303	✓ A MC 259598
Magic #7	1382	304-305	✓ A MC 259599
Magic #8	1382	306-307	✓ A MC 259600
Magic #9	1382	308-309	✓ A MC 259601
Magic #10	1382	310-311	✓ A MC 259602
Magic #11	1382	312-313	✓ A MC 259603
Magic #12	1382	314-315	✓ A MC 259604
Magic #13	1382	316-317	✓ A MC 259605
Magic #14	1382	318-319	✓ A MC 259606
Magic #15	1382	320-321	✓ A MC 259607
✓ Magic #23	1382	336-337	✓ A MC 259615
Magic #24	1382	338-339	✓ A MC 259616
Magic #25	1382	340-341	✓ A MC 259617
Magic #26	1382	342-343	✓ A MC 259618
✓ Magic #27	1556	710-711	✓ A MC 289765

PHOENIX ARIZONA

2011 JUL 19 A 8:03

RECEIVED
BLM AZ STATE OFFICE

EXHIBIT "A"

(page 6)

The following mining claims are located in Sec. 12, T.2 S., R.11 E. and Secs. 7 & 8, T.2 S., R.12 E., Gila & Salt River Meridian, County of Pinal, State of Arizona:

<u>Lode Claim Name</u>	<u>Recorded</u>		<u>B.L.M. Serial #</u>
	<u>Book</u>	<u>Page</u>	
✓ Seattle #1	1382	344-345	✓ A MC 259619
Seattle #2	1382	346-347	✓ A MC 259620
Seattle #3	1382	348-349	✓ A MC 259621
Seattle #4	1382	350-351	✓ A MC 259622
Seattle #5	1382	352-353	✓ A MC 259623
Seattle #6	1382	354-355	✓ A MC 259624
Seattle #7	1382	356-357	✓ A MC 259625
Seattle #8	1382	358-359	✓ A MC 259626
Seattle #9	1382	360-361	✓ A MC 259627
Seattle #10	1382	362-363	✓ A MC 259628
Seattle #11	1382	364-365	✓ A MC 259629
Seattle #12	1382	366-367	✓ A MC 259630
Seattle #13	1382	368-369	✓ A MC 259631
Seattle #14	1382	370-371	✓ A MC 259632
Seattle #15	1382	372-373	✓ A MC 259633
Seattle #16	1382	374-375	✓ A MC 259634
Seattle #17	1382	376-377	✓ A MC 259635
Seattle #18	1382	378-379	✓ A MC 259636
Seattle #19	1382	380-381	✓ A MC 259637
Seattle #20	1382	382-383	✓ A MC 259638
Seattle #21	1382	384-385	✓ A MC 259639
Seattle #22	1382	386-387	✓ A MC 259640
Seattle #23	1382	388-389	✓ A MC 259641
Seattle #24	1382	390-391	✓ A MC 259642
Seattle #25	1382	392-393	✓ A MC 259643

PHOENIX ARIZONA

2011 JUL 19 A 8:03

RECEIVED
BLM AZ STATE OFFICE

EXHIBIT "A"

(page 7)

The following mining claims are located in Secs. 8, 17 and 18, T.2 S., R.12 E., Gila & Salt River Meridian, County of Pinal, State of Arizona:

<u>Lode Claim Name</u>	<u>Recorded</u>		<u>B.L.M. Serial #</u>
	<u>Book</u>	<u>Page</u>	
✓ Sil-Flo No. 1	1420	465-466	✓ A MC 265778
Sil-Flo No. 2	1420	467-468	✓ A MC 265779
Sil-Flo No. 3	1420	469-470	✓ A MC 265780
Sil-Flo No. 4	1420	471-472	✓ A MC 265781
Sil-Flo No. 5	1420	473-474	✓ A MC 265782
Sil-Flo No. 6	1420	475-476	✓ A MC 265783
Sil-Flo No. 7	1420	477-478	✓ A MC 265784
Sil-Flo No. 8	1420	479-480	✓ A MC 265785
Sil-Flo No. 9	1420	481-482	✓ A MC 265786
Sil-Flo No. 10	1420	483-484	✓ A MC 265787
Sil-Flo No. 11	1420	485-486	✓ A MC 265788
Sil-Flo No. 12	1420	487-488	✓ A MC 265789
Sil-Flo No. 13	1420	489-490	✓ A MC 265790
Sil-Flo No. 14	1420	491-492	✓ A MC 265791
Sil-Flo No. 15	1420	493-494	✓ A MC 265792
Sil-Flo No. 16	1420	495-496	✓ A MC 265793
Sil-Flo No. 17	1420	497-498	✓ A MC 265794
Sil-Flo No. 18	1420	499-500	✓ A MC 265795

RECEIVED
BLM AZ STATE OFFICE
2011 JUL 19 A 8:03
PHOENIX, ARIZONA

EXHIBIT "A"

(page 8)

The following mining claims are located in Secs. 15, 16, 21 and 22, T.2 S., R.12 E., Gila & Salt River Meridian, County of Pinal, State of Arizona:

<u>Lode Claim Name</u>	<u>Recorded</u>		<u>B.L.M. Serial #</u>
	<u>Book</u>	<u>Page</u>	
Sil-Flo No. 19	1420	501-502	- A MC 265796
Sil-Flo No. 20	1420	503-504	- A MC 265797
Sil-Flo No. 21	1420	505-506	- A MC 265798
Sil-Flo No. 22	1420	507-508	- A MC 265799
Sil-Flo No. 23	1420	509-510	- A MC 265800
Sil-Flo No. 24	1420	511-512	- A MC 265801
Sil-Flo No. 25	1420	513-514	- A MC 265802
Sil-Flo No. 26	1420	515-516	- A MC 265803
Sil-Flo No. 27	1420	517-518	- A MC 265804
Sil-Flo No. 28	1420	519-520	- A MC 265805
Sil-Flo No. 29	1420	521-522	- A MC 265806
Sil-Flo No. 30	1420	523-524	- A MC 265807
Sil-Flo No. 31	1420	525-526	- A MC 265808
Sil-Flo No. 32	1420	527-528	- A MC 265809
Sil-Flo No. 33	1420	529-530	- A MC 265810
Sil-Flo No. 34	1420	531-532	- A MC 265811
Sil-Flo No. 35	1420	533-534	- A MC 265812
✓ Sil-Flo No. 36	1396	458-459	- A MC 262396
Amended	1420	535-536	
Sil-Flo No. 37	1396	460-461	- A MC 262397
Amended	1420	537-538	
Volcano No. 12R	1396	462-463	- A MC 262398
Amended	1420	539-540	
(Amended name – Sil Flo No. 38)			
✓ Sil-Flo No. 39	1420	541-542	- A MC 265813

RECEIVED
 BLM AZ STATE OFFICE
 JUL 9 1999
 HONOLULU, HAWAII

STATE OF ARIZONA)
)
COUNTY OF PINAL) SS.

AFFIDAVIT OF RENTAL FEE PAYMENT
For the period
September 1, 2011 to August 31, 2012

STATE OF ARIZONA)
)
COUNTY OF PINAL) SS.

Michel Houseman, being duly sworn, deposes and says that he is a citizen of the United States and more than twenty-one years of age, and resides at 484 Hawthorne Street, La Grande, Oregon 97850, in Union County, State of Oregon, and is personally acquainted with the hereinafter described mining claims situated in the Pioneer Mining District, Pinal County, Arizona, the location notices of which are recorded in the office of the County Recorder of said county as described below:

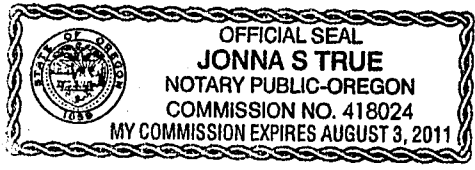
See Exhibit "A" attached

That the owner of said claims (2 lode mining claims and 1 millsite) is Harborlite Corporation, and that the enclosed "rental fees" of \$140.00 per claim for a total of \$420.00 (Four Hundred Twenty dollars) were paid by Harborlite Corporation, P.O. Box 960, Superior, AZ 85273, for the purpose of complying with the laws of the United States pertaining to assessment of annual work, and that said lode claims are being held for the valuable mineral contained therein and the millsite for the purpose of enhancing a fines containment area in conjunction with the mining operation. This "rental fee" is required in accordance with the Act of October 5, 1992 (Public Law 102-381, 106 Stat. 1374, 1378-79) and is in lieu of the requirements for performing assessment work under 30 U.S.C. 28-28e and for filing an annual Affidavit of Labor with the proper office of the Bureau of Land Management as outlined under Section 314(a) and (c) of FLPMA and §3833.2.

DATED this 11 day of July, A.D., 2011

RECEIVED
BLM AZ STATE OFFICE
2011 JUL 19 A 8:03
PHOENIX ARIZONA
M. Houseman
Michel Houseman

Subscribed and sworn before me this 11th day of July, A.D., 2011



Jonna S True
Notary Public

EXHIBIT "A"

The following mining claims are located in Secs. 4, 8 & 9, T.2 S., R.12 E., G. & S.R.M., Pioneer Mining District, Pinal County, State of Arizona, the Location Notices are recorded in the office of the County Recorder of said county as described below:

<u>Claim Name</u>	<u>Docket</u>	<u>Page(s)</u>	<u>B.L.M. Serial #</u>
✓ FORGOTTEN WEDGE lode	374	545	✓ A MC 66077
✓ MARY T. FRACTION lode	1668	450-451	✓ A MC 303417
✓ HARBORLITE MILLSITE NO. 3A Amended	1781 1797	639-640 124-125	✓ A MC 317479

RECEIVED
BLM AZ STATE OFFICE
2011 JUL 19 A 8:03
PHOENIX, ARIZONA

STATE OF ARIZONA)
)
COUNTY OF PINAL) SS.

AFFIDAVIT OF RENTAL FEE PAYMENT
For the period
September 1, 2011 to August 31, 2012

RECEIVED
BLM AZ STATE OFFICE
2011 JUL 19 A 8:03
PHOENIX, ARIZONA

STATE OF ARIZONA)
)
COUNTY OF PINAL) SS.

Michel Houseman, being duly sworn, deposes and says that he is a citizen of the United States and more than twenty-one years of age, and resides at 484 Hawthorne Street, La Grande, Oregon 97850, in Union County, State of Oregon, and is personally acquainted with the hereinafter described mining claims situated in the Pioneer Mining District, Pinal County, Arizona, the location notices of which are recorded in the office of the County Recorder of said county as described below:

See Exhibit "A" attached


That the owner of said claims (10 "Guzman" placer mining claims) is Harborlite Corporation, P.O. Box 960, Superior, AZ 85273, and that the enclosed "rental fees" of \$140.00 per claim for a total of \$1,400.00 (One Thousand Four Hundred dollars) were paid by Harborlite Corporation, for the purpose of complying with the laws of the United States pertaining to assessment of annual work, and that said claims are being held for the valuable mineral contained therein. This "rental fee" is required in accordance with the Act of October 5, 1992 (Public Law 102-381, 106 Stat. 1374, 1378-79) and is in lieu of the requirements for performing assessment work under 30 U.S.C. 28-28e and for filing an annual Affidavit of Labor with the proper office of the Bureau of Land Management as outlined under Section 314(a) and (c) of FLPMA and §3833.2.

These "rental fees" are being submitted to cover mining claims comprising a contiguous group.

DATED this 11 day of July, A.D., 2011

Michel Houseman
Michel Houseman

Subscribed and sworn before me this 11th day of July, A.D., 2011



Jonna S. True
Notary Public

EXHIBIT "A"

The following mining claims are located in Sections 8 & 16, T.2 S., R.12 E., Gila & Salt River Meridian, County of Pinal, State of Arizona and are duly recorded as indicated below, at the office of the County Recorder, Pinal County, Arizona:

<u>Placer Claim Name</u>	<u>Legal Description</u> <u>Section 8, T2S R12E</u>	<u>Date</u> <u>Located</u>	<u>Pinal County</u>		<u>BLM</u> <u>AMC#</u>
			<u>Book</u>	<u>Page</u>	
✓ Black Eye	W½ SE¼ SE¼ NW¼, SW¼ SE¼ NW¼, W½ NW¼ SE¼ NW¼	6/26/65	423	121	✓ 90407
Blueberry <i>atc</i>	NE¼ SE¼ NW¼, E½ NW¼ SE¼ NW¼ E½ SW¼ NE¼ NW¼	6/26/65	423	116	✓ 90406
Dewdrop	N½ SW¼ NE¼	6/26/65	423	114	✓ 90411
Divide	SE¼ SE¼ NW¼ SE¼, NE¼ NE¼ SW¼ SE¼, N½ NW¼ SE¼ SE¼, NW¼ NE¼ SE¼ SE¼, S½ SW¼ NE¼ SE¼, SW¼ SE¼ NE¼ SE¼	6/26/65	423	122	✓ 90414
Havalina	W½ NE¼ NW¼ SE¼, SE¼ NW¼ NW¼ SE¼, N½ SE¼ NW¼ SE¼, SE¼ NE¼ NW¼ SE¼, SW¼ NW¼ NE¼ SE¼, NW¼ SW¼ NE¼ SE¼	6/26/65	423	117	✓ 90408
Havalina No. 1	N½ NW¼ NW¼ SE¼, NE¼ NE¼ SW¼, E½ NW¼ NE¼ SW¼	6/26/65	423	118	✓ 90409
Havalina No. 2	E½ SE¼ SE¼ NW¼, SW¼ SW¼ NE¼, W½ SE¼ SW¼ NE¼	6/26/65	423	120	✓ 90410
I-DO-IT	E½ SE¼ SW¼ NE¼, NW¼ SE¼ NE¼, W½ SW¼ SE¼ NE¼	6/26/65	423	119	✓ 90412
Look-Out-Wedge	NE¼ NE¼ NW¼ SE¼, N½ NW¼ NE¼ SE¼, SE¼ NW¼ NE¼ SE¼, W½ NE¼ NE¼ SE¼, NE¼ SW¼ NE¼ SE¼, NW¼ SE¼ NE¼ SE¼	6/26/65	423	123	✓ 90413
<u>Section 16, T2S R12E</u>					
✓ Self Protection	SW¼ NE¼ SW¼ NW¼, W½ SE¼ SW¼ NW¼, NW¼ NE¼ NW¼ SW¼, W½ E½ NE¼ SW¼ NW¼, E½ NW¼ NE¼ SW¼ NW¼, E½ SE¼ NW¼ SW¼ NW¼, E½ E½ SW¼ SW¼ NW¼, W½ NE¼ SE¼ SW¼ NW¼, E½ NE¼ NW¼ NW¼ SW¼	1/22/51	42	362	✓ 89203

PHOENIX, ARIZONA

2011 JUL 19 A 8:03

RECEIVED
BLM AZ STATE OFFICE

STATE OF ARIZONA)
)
COUNTY OF PINAL) SS.

AFFIDAVIT OF RENTAL FEE PAYMENT
For the period
September 1, 2011 to August 31, 2012

RECEIVED
BLM AZ STATE OFFICE
2011 JUL 19 A 8:03
PHOENIX, ARIZONA

STATE OF ARIZONA)
)
COUNTY OF PINAL) SS.


Michel Houseman, being duly sworn, deposes and says that he is a citizen of the United States and more than twenty-one years of age, and residing, La Grande, Oregon 97850, in Union County, State of Oregon, and is personally acquainted with the hereinafter described mining claims situated in the Pioneer Mining District, Pinal County, Arizona, the location notices of which are recorded in the office of the County Recorder of said county as described below:

See Exhibit "A" attached


That the owner of said claims (7 "Guzman" lode mining claims) is Harborlite Corporation, P.O. Box 960, Superior, AZ 85273, and that the enclosed "rental fees" of \$140.00 per claim for a total of \$980.00 (Nine Hundred Eighty dollars) were paid by Harborlite Corporation, for the purpose of complying with the laws of the United States pertaining to assessment of annual work, and that said claims are being held for the valuable mineral contained therein. This "rental fee" is required in accordance with the Act of October 5, 1992 (Public Law 102-381, 106 Stat. 1374, 1378-79) and is in lieu of the requirements for performing assessment work under 30 U.S.C. 28-28e and for filing an annual Affidavit of Labor with the proper office of the Bureau of Land Management as outlined under Section 314(a) and (c) of FLPMA and §3833.2.

These "rental fees" are being submitted to cover mining claims comprising a contiguous group.

DATED this 11 day of July, A.D., 2011


Michel Houseman

Subscribed and sworn before me this 11th day of July, A.D., 2011




Notary Public

EXHIBIT "A"

The following mining claims are located in Sections 8 & 9, T.2 S., R.12 E., Gila & Salt River Meridian, County of Pinal, State of Arizona and are duly recorded as indicated below, at the office of the County Recorder, Pinal County, Arizona:

<u>Lode Name</u>	<u>Book</u>	<u>Page(s)</u>	<u>B.L.M. Serial #</u>	<u>Location Date</u>
✓ I-DO-IT	53	414	✓ A MC 87677	4/13/45
Amended	443	89		
2 nd Amended	1618	373-374		
LA CHOLLA	54	119	✓ A MC 87678	12/17/45
Amended	1618	375-376		
HAVALINA No. 2	53	428	✓ A MC 87679	6/04/45
Amended	443	88		
2 nd Amended	1618	381-382		
HAVALINA	53	427	✓ A MC 87680	4/11/45
Amended	1618	379-380		
✓ ATOMIC BOMB	54	43	✓ A MC 87683	11/13/45
Amended	1618	377-378		
CRUZALITE	438	246	✓ A MC 87684	11/04/65
Amended	1618	387-388		
MARKIE'S FRACTION	267	500	✓ A MC 87685	5/01/60
Amended	1618	389-390		

RECEIVED
BLM AZ STATE OFFICE
2011 JUL 19 A 8:04
PHOENIX, ARIZONA

STATE OF ARIZONA)
)
COUNTY OF PINAL) SS.

AFFIDAVIT OF RENTAL FEE PAYMENT
For the period
September 1, 2011 to August 31, 2012

RECEIVED
BLMAZ STATE OFFICE
2011 JUL 19 A 8:04
PHOENIX, ARIZONA

STATE OF ARIZONA)
)
COUNTY OF PINAL) SS.

Michel Houseman, being duly sworn, deposes and says that he is a citizen of the United States and more than twenty-one years of age, and resides at 484 Hawthorne Street, La Grande, Oregon 97850, in Union County, State of Oregon, and is personally acquainted with the hereinafter described mining claims situated in the Pioneer Mining District, Pinal County, Arizona, the location notices of which are recorded in the office of the County Recorder of said county as described below:

See Exhibit "A" attached

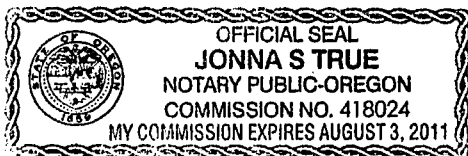
That the owner of said claims (10 lode mining claims) is Lewis and Thomas Williams, and that the enclosed "rental fees" of \$140.00 per claim for a total of \$1,400.00 (One Thousand Four Hundred dollars) were paid by Harborlite Corporation, P.O. Box 960, Superior, AZ 85273, for the purpose of complying with the laws of the United States pertaining to assessment of annual work, and that said claims are being held for the valuable mineral contained therein. This "rental fee" is required in accordance with the Act of October 5, 1992 (Public Law 102-381, 106 Stat. 1374, 1378-79) and is in lieu of the requirements for performing assessment work under 30 U.S.C. 28-28e and for filing an annual Affidavit of Labor with the proper office of the Bureau of Land Management as outlined under Section 314(a) and (c) of FLPMA and §3833.2.

These "rental fees" are being submitted to cover mining claims comprising a contiguous group.

DATED this 11 day of July, A.D., 2011

M. Houseman
Michel Houseman

Subscribed and sworn before me this 11th day of July, A.D., 2011



Jonna S True
Notary Public

EXHIBIT "A"

<u>Lode Claim Name</u>	<u>Loc. Date</u>	<u>Book</u>	<u>Pinal County</u>		<u>B.L.M. Data</u>		<u>Locator</u>
			<u>Page(s)</u>	<u>Filing Date</u>	<u>Serial No.</u>	<u>Date</u>	
✓ Bobbie Jo Perlite No. 1 Amended	10/6/85 1/11/90	1314 1651	459-60 501-02	10/7/85 1/15/90	✓ A MC 245404	11/4/85 2/8/90	Thomas Williams
Bobbie Jo Perlite No. 2 Amended	10/6/85 1/11/90	1314 1651	457-58 503-04	10/7/85 1/15/90	✓ A MC 245405	11/4/85 2/8/90	Thomas Williams
Bobbie Jo Perlite No. 3	10/6/85	1314	455-56	10/7/85	✓ A MC 245406	11/4/85	Thomas Williams
Bobbie Jo Perlite No. 4	10/12/85	1315	788-89	10/15/85	✓ A MC 245407	11/4/85	Thomas Williams
Bobbie Jo Perlite No. 5	10/12/85	1315	790-91	10/15/85	✓ A MC 245408	11/4/85	Thomas Williams
Bobbie Jo Perlite No. 6	10/12/85	1315	792-93	10/15/85	✓ A MC 245409	11/4/85	Thomas Williams
Bobbie Jo Perlite No. 7	10/12/85	1315	796-97	10/15/85	✓ A MC 245410	11/4/85	Thomas Williams
Bobbie Jo Perlite No. 8	10/12/85	1315	794-95	10/15/85	✓ A MC 245411	11/4/85	Thomas Williams
✓ B J No. 9	2/10/90	1657	523-24	2/20/90	✓ A MC 301847	3/2/90	Lewis Williams
✓ B J No. 10	4/8/92	1817	118-19	4/9/92	✓ A MC 321062	4/30/92	Lewis Williams

RECEIVED
BLM AZ STATE OFFICE
2011 JUL 19 A 8:04
PHOENIX, ARIZONA

United States Department of the Interior
Bureau of Land Management
 LANDS/RECREATION & PLANNING
 ONE N CENTRAL AVE
 PHOENIX, AZ 85004 -2203
 Phone: 602-417-9200

Receipt

No: 2385089

Transaction #: 2460080	
Date of Transaction: 07/19/2011	
CUSTOMER:	
WORLD MINERALS INC PO BOX 287 LA GRANDE, OR 97850-0287 US	

LINE #	QTY	DESCRIPTION	REMARKS	UNIT PRICE	TOTAL
1	1.00	LOCATABLE MINERALS / MINING CLAIMS-NOT NEW-UNADJUD, ONE AUTH NO. ONLY / MINING CLAIM MONEY RECEIVED CASES: AMC66079/\$23380.00	MAINT-167	- n/a -	23380.00
TOTAL:					\$23,380.00

PAYMENT INFORMATION					
1	AMOUNT:	23380.00	POSTMARKED:	07/15/2011	
	TYPE:	CHECK	RECEIVED:	07/19/2011	
	CHECK NO:	6300009134			
	NAME:	HARBORLITE IMERYS 130 CASTILIAN DRIVE SANTA BARBARA CA 93117 US			

REMARKS

This receipt was generated by the automated BLM Collections and Billing System and is a paper representation of a portion of the official electronic record contained therein.

FedEx

RT 275 3 B
FZ B20 7727
07.18

For FedEx Express® Shipments Only

RECEIVED
BLM AZ STATE OFFICE
2011 JUL 18 A 10:27
PHOENIX, ARIZONA

Page 1 of 1

Insert
airbill
here

Extre


From: (541) 963-3987
Jonna True
WORLD MINERALS, INC
1501 6th Street
La Grande, OR 97850

Origin ID: LGDA



Ship Date: 15JUL11
ActWgt: 1.0 LB
CAD: 3557453/INET3180

Delivery Address Bar Code




SHIP TO: (541) 963-3987
Arizona State Office
US Bureau of Land Management
222 North Central Avenue
Phoenix, AZ 85004

BILL SENDER

Ref #
Invoice #
PO #
Dept #


MON - 18 JUL A1
PRIORITY OVERNIGHT

TRK# 7949 7767 7727
0201



SA ZSYA

85004
AZ-US
PHX





WORLD MINERALS

WORLD MINERALS INC.
Post Office Box 287
1501 6th Street
La Grande, OR 97850
Tel: 541-963-3987
Fax: 541-963-3995

Amc 87677	303417	
66076	317479	259557
94571	319070	265778
90404	301847	262396
89202	321062	245404
		289764

August 2, 2010

U.S. Department of the Interior
Bureau of Land Management
Attn: Public Room
222 N. Central Avenue
Phoenix, AZ 85004

Gentlemen:

Enclosed are four (5) "Affidavit of Rental Fee Payment" for the period September 1, 2010 to August 31, 2011 with Exhibits "A" attached. These Affidavits pertain to the claims of Harborlite Corporation as follows:

Harborlite - 2 lodes, 1 mill site
Bobbie Jo - 10 lodes
Guzman - 10 placers
Nord - 135 lodes, 2 mill sites
Guzman - 7 Lode claims

We are enclosing our check in the amount of \$23,380.00.00 representing the fee for filing based on \$140.00 per claim rental fees for these 167 claims. Please acknowledge receipt of these rental fees.

Sincerely,
WORLD MINERALS INC.

Michel Houseman
Manager, Mine Planning & Exploration

MH/jst

Enclosures

NO. OF CLAIMS	167
AMOUNT	23380.00
RECEIPT NO.	2179723
INIT.	SPR

** BLM-ASO**

RECEIVED
BLM AZ STATE OFFICE
2010 JUL 29 A 8:06
PHOENIX, ARIZONA

STATE OF ARIZONA)
)
COUNTY OF PINAL) SS.

AFFIDAVIT OF RENTAL FEE PAYMENT
For the period
September 1, 2010 to August 31, 2011

RECEIVED
BLM AZ STATE OFFICE
2010 JUL 29 A 8:06
PHOENIX, ARIZONA

STATE OF ARIZONA)
)
COUNTY OF PINAL) SS.

Michel Houseman, being duly sworn, deposes and says that he is a citizen of the United States and more than twenty-one years of age, and residing, La Grande, Oregon 97850, in Union County, State of Oregon, and is personally acquainted with the hereinafter described mining claims situated in the Pioneer Mining District, Pinal County, Arizona, the location notices of which are recorded in the office of the County Recorder of said county as described below:

See Exhibit "A" attached

That the owner of said claims (7 "Guzman" lode mining claims) is Harborlite Corporation, P.O. Box 960, Superior, AZ 85273, and that the enclosed "rental fees" of \$140.00 per claim for a total of \$980.00 (Nine Hundred Eighty dollars) were paid by Harborlite Corporation, for the purpose of complying with the laws of the United States pertaining to assessment of annual work, and that said claims are being held for the valuable mineral contained therein. This "rental fee" is required in accordance with the Act of October 5, 1992 (Public Law 102-381, 106 Stat. 1374, 1378-79) and is in lieu of the requirements for performing assessment work under 30 U.S.C. 28-28e and for filing an annual Affidavit of Labor with the proper office of the Bureau of Land Management as outlined under Section 314(a) and (c) of FLPMA and §3833.2.

These "rental fees" are being submitted to cover mining claims comprising a contiguous group.

DATED this 15 day of July, A.D., 2010

M. Houseman
Michel Houseman

Subscribed and sworn before me this 15th day of July, A.D., 2010

NOTARY PUBLIC
STATE OF ARIZONA
COMMISSION EXPIRES 12/31/11

John A. [Signature]
Notary Public

EXHIBIT "A"

The following mining claims are located in Sections 8 & 9, T.2 S., R.12 E., Gila & Salt River Meridian, County of Pinal, State of Arizona and are duly recorded as indicated below, at the office of the County Recorder, Pinal County, Arizona:

<u>Lode Name</u>	<u>Book</u>	<u>Page(s)</u>	<u>B.L.M. Serial #</u>	<u>Location Date</u>
I-DO-IT	53	414	A MC 87677	4/13/45
Amended	443	89		
2 nd Amended	1618	373-374		
LA CHOLLA	54	119	A MC 87678	12/17/45
Amended	1618	375-376		
HAVALINA No. 2	53	428	A MC 87679	6/04/45
Amended	443	88		
2 nd Amended	1618	381-382		
HAVALINA	53	427	A MC 87680	4/11/45
Amended	1618	379-380		
ATOMIC BOMB	54	43	A MC 87683	11/13/45
Amended	1618	377-378		
CRUZALITE	438	246	A MC 87684	11/04/65
Amended	1618	387-388		
MARKIE'S FRACTION	267	500	A MC 87685 ✓	5/01/60
Amended	1618	389-390		

RECEIVED
BLM AZ STATE OFFICE
2010 JUL 29 A 8:06
PINAL COUNTY, ARIZONA

12

STATE OF ARIZONA)
)
COUNTY OF PINAL) SS.

AFFIDAVIT OF RENTAL FEE PAYMENT
For the period
September 1, 2010 to August 31, 2011

RECEIVED
BLM AZ STATE OFFICE
2010 JUL 29 A 8:06
PHOENIX, ARIZONA


STATE OF ARIZONA)
)
COUNTY OF PINAL) SS.

Michel Houseman, being duly sworn, deposes and says that he is a citizen of the United States and more than twenty-one years of age, and resides at 484 Hawthorne Street, La Grande, Oregon 97850, in Union County, State of Oregon, and is personally acquainted with the hereinafter described mining claims situated in the Pioneer Mining District, Pinal County, Arizona, the location notices of which are recorded in the office of the County Recorder of said county as described below:


See Exhibit "A" attached


That the owner of said claims (2 lode mining claims and 1 millsite) is Harborlite Corporation, and that the enclosed "rental fees" of \$140.00 per claim for a total of \$420.00 (Four Hundred Twenty dollars) were paid by Harborlite Corporation, P.O. Box 960, Superior, AZ 85273, for the purpose of complying with the laws of the United States pertaining to assessment of annual work, and that said lode claims are being held for the valuable mineral contained therein and the millsite for the purpose of enhancing a fines containment area in conjunction with the mining operation. This "rental fee" is required in accordance with the Act of October 5, 1992 (Public Law 102-381, 106 Stat. 1374, 1378-79) and is in lieu of the requirements for performing assessment work under 30 U.S.C. 28-28e and for filing an annual Affidavit of Labor with the proper office of the Bureau of Land Management as outlined under Section 314(a) and (c) of FLPMA and §3833.2.

DATED this 15 day of July, A.D., 2010


Michel Houseman

Subscribed and sworn before me this 15th day of July, A.D., 2010




Notary Public

STATE OF ARIZONA)
)
COUNTY OF PINAL) SS.

AFFIDAVIT OF RENTAL FEE PAYMENT
For the period
September 1, 2010 to August 31, 2011

RECEIVED
BLMAZ STATE OFFICE
2010 JUL 29 A 8:06
PHOENIX, ARIZONA

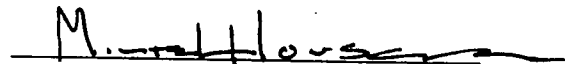
STATE OF ARIZONA)
)
COUNTY OF PINAL) SS.

Michel Houseman, being duly sworn, deposes and says that he is a citizen of the United States and more than twenty-one years of age, and resides at 484 Hawthorne Street, La Grande, Oregon 97850, in Union County, State of Oregon, and is personally acquainted with the hereinafter described millsite claims situated in the Pioneer Mining District, Pinal County, Arizona, the location notices of which are recorded in the office of the County Recorder of said county as described below:


See Exhibit "A" (8 pages) attached

That the owner of said claims (2 mill sites and 135 lodes formerly known as the Nord claims) is Harborlite Corporation, and that the enclosed "rental fees" of \$140.00 per claim for a total of \$19,180.00 (Nineteen Thousand, One Hundred Eighty dollars) were paid by Harborlite Corporation, P.O. Box 960, Superior, AZ 85273, for the purpose of complying with the laws of the United States pertaining to assessment of annual work, and that said claims are being held for the purpose of mining (on lode claims) and milling (on mill sites) perlite ore which is mined on our lode claims. This "rental fee" is required in accordance with the Act of October 5, 1992 (Public Law 102-381, 106 Stat. 1374, 1378-79) and is in lieu of the requirements for performing assessment work under 30 U.S.C. 28-28e and for filing an annual Affidavit of Labor with the proper office of the Bureau of Land Management as outlined under Section 314(a) and (c) of FLPMA and §3833.2.

DATED this 15 day of July, A.D., 2010


Michel Houseman

Subscribed and sworn before me this 15th day of July, A.D., 2010





Notary Public

EXHIBIT "A"

(page 1)

The following mining claims are located in Pinal County, State of Arizona, the location notices of which are recorded in the office of the County Recorder of said County as described below:

<u>Claim Name</u>	<u>Book/Docket</u>	<u>Page(s)</u>	<u>B.L.M. Serial #</u>
ROSEMARIE No. 6 Exception lode (situate in Sec.8)	507	87	A MC 66079
Candy Rock Fraction lode (situate in Sec. 16)	1556	712-713	A MC 289764
Lucero millsite (situate in Sec. 4)	1786	558-559	A MC 319070
Cynthia & John millsite (situate in Sec. 4)	993	426-427	A MC 94571

All claims are located in T.2 S., R.12 E., G. & S.R.M.

RECEIVED
BLM AZ STATE OFFICE
2010 JUL 29 A 8:06
PHOENIX, ARIZONA

4

EXHIBIT "A"

(page 2)

The following lode mining claims are located in Secs. 8 & 9, T.2 S., R.12 E., Gila & Salt River Meridian, County of Pinal, State of Arizona:

<u>Lode Claim Name</u>	<u>Recorded</u>		<u>B.L.M. Serial #</u>
	<u>Book</u>	<u>Page</u>	
ROSEMARIE No. 1 Exception Amended	500 507	414 86	A MC 66078 ✓
ROSEMARIE No. 7 Exception Amended	500 507	420 88	A MC 66080
ROSEMARIE No. 8 Exception Amended Amended	500 507 Doc. 1082-045	421 89	A MC 66081
ROSEMARIE No. 9 Exception Amended	500 507	422 90	A MC 66082
ROSEMARIE No. 10 Exception Amended	500 507	423 91	A MC 66083
ROSEMARIE No. 12 Exception Amended Amended	500 507 Doc. 1082-047	425 92	A MC 66084
ROSEMARIE No. 13 Exception Amended	500 507	426 93	A MC 66085
ROSEMARIE No. 14 Exception Amended	500 507	427 94	A MC 66086

RECEIVED
 BLM AZ STATE OFFICE
 2010 JUL 29 A 8:06
 PHOENIX, ARIZONA

EXHIBIT "A"

(pages 3 & 4)

The following mining claims are located in Secs. 27, 28, 32, 33 & 34, T.2 S., R.12 E., and Secs. 3 & 4, T.3 S., R12 E., Gila & Salt River Meridian, County of Pinal, State of Arizona:

<u>Lode Claim Name</u>	<u>Book</u>	<u>Recorded</u> <u>Page</u>	<u>B.L.M. Serial #</u>
Hal #1	1382	220-221	A MC 259557
Hal #2	1382	222-223	A MC 259558
Hal #3	1382	224-225	A MC 259559
Hal #4	1382	226-227	A MC 259560
Hal #5	1382	228-229	A MC 259561
Hal #6	1382	230-231	A MC 259562
Hal #7	1382	232-233	A MC 259563
Hal #8	1382	234-235	A MC 259564
Hal #9	1382	236-237	A MC 259565
Hal #10	1382	238-239	A MC 259566
Hal #11	1382	240-241	A MC 259567
Hal #12	1382	242-243	A MC 259568
Hal #13	1382	244-245	A MC 259569
Hal #14	1382	246-247	A MC 259570
Hal #15	1382	248-249	A MC 259571
Hal #16	1382	250-251	A MC 259572
Hal #17	1382	252-253	A MC 259573
Hal #18	1382	254-255	A MC 259574
Hal #19	1382	256-257	A MC 259575
Hal #20	1382	258-259	A MC 259576
Hal #21	1382	260-261	A MC 259577
Hal #22	1382	262-263	A MC 259578
Hal #23	1382	264-265	A MC 259579
Hal #24	1382	266-267	A MC 259580
Hal #25	1382	268-269	A MC 259581

PINAL COUNTY, ARIZONA

2010 JUL 29 A 8:01

RECEIVED
BLM AZ STATE OFFICE

75

Hal #26	1382	270-271	A MC 259582
Hal #27	1382	272-273	A MC 259583
Hal #28	1832	274-275	A MC 259584
Hal #29	1382	276-277	A MC 259585
Hal #30	1382	278-279	A MC 259586
Hal #31	1382	280-281	A MC 259587
Hal #32	1382	282-283	A MC 259588
Hal #33	1382	284-285	A MC 259589
Hal #34	1382	286-287	A MC 259590
Hal #35	1382	288-289	A MC 259591
Hal #36	1382	290-291	A MC 259592 °
Tekoa #9	1382	410-411	A MC 259652
Tekoa #10	1382	412-413	A MC 259653
Tekoa #11	1382	414-415	A MC 259654
Tekoa #12	1382	416-417	A MC 259655
Tekoa #13	1382	418-419	A MC 259656

PHOENIX, ARIZONA

2010 JUL 29 A 8:01

RECEIVED
BLM AZ STATE OFFICE

116

EXHIBIT "A"

(page 5)

The following mining claims are located in Sec. 16, 17 & 20, T.2 S., R.12 E., Gila & Salt River Meridian, County of Pinal, State of Arizona:

<u>Lode Claim Name</u>	<u>Book</u>	<u>Recorded</u> <u>Page</u>	<u>B.L.M. Serial #</u>
Magic #1	1382	292-293	A MC 259593
Magic #2	1382	294-295	A MC 259594
Magic #3	1382	296-297	A MC 259595
Magic #4	1382	298-299	A MC 259596
Magic #5	1382	300-301	A MC 259597
Magic #6	1382	302-303	A MC 259598
Magic #7	1382	304-305	A MC 259599
Magic #8	1382	306-307	A MC 259600
Magic #9	1382	308-309	A MC 259601
Magic #10	1382	310-311	A MC 259602
Magic #11	1382	312-313	A MC 259603
Magic #12	1382	314-315	A MC 259604
Magic #13	1382	316-317	A MC 259605
Magic #14	1382	318-319	A MC 259606
Magic #15	1382	320-321	A MC 259607
Magic #23	1382	336-337	A MC 259615
Magic #24	1382	338-339	A MC 259616
Magic #25	1382	340-341	A MC 259617
Magic #26	1382	342-343	A MC 259618
Magic #27	1556	710-711	A MC 289765

PINAL COUNTY, ARIZONA

2010 JUL 29 A 8:01

RECEIVED
BLM AZ STATE OFFICE

EXHIBIT "A"

(page 6)

The following mining claims are located in Sec. 12, T.2 S., R.11 E. and Secs. 7 & 8, T.2 S., R.12 E., Gila & Salt River Meridian, County of Pinal, State of Arizona:

<u>Lode Claim Name</u>	<u>Book</u>	<u>Recorded</u> <u>Page</u>	<u>B.L.M. Serial #</u>
Seattle #1	1382	344-345	A MC 259619
Seattle #2	1382	346-347	A MC 259620
Seattle #3	1382	348-349	A MC 259621
Seattle #4	1382	350-351	A MC 259622
Seattle #5	1382	352-353	A MC 259623
Seattle #6	1382	354-355	A MC 259624
Seattle #7	1382	356-357	A MC 259625
Seattle #8	1382	358-359	A MC 259626
Seattle #9	1382	360-361	A MC 259627
Seattle #10	1382	362-363	A MC 259628
Seattle #11	1382	364-365	A MC 259629
Seattle #12	1382	366-367	A MC 259630
Seattle #13	1382	368-369	A MC 259631
Seattle #14	1382	370-371	A MC 259632
Seattle #15	1382	372-373	A MC 259633
Seattle #16	1382	374-375	A MC 259634
Seattle #17	1382	376-377	A MC 259635
Seattle #18	1382	378-379	A MC 259636
Seattle #19	1382	380-381	A MC 259637
Seattle #20	1382	382-383	A MC 259638
Seattle #21	1382	384-385	A MC 259639
Seattle #22	1382	386-387	A MC 259640
Seattle #23	1382	388-389	A MC 259641
Seattle #24	1382	390-391	A MC 259642
Seattle #25	1382	392-393	A MC 259643

PHOENIX, ARIZONA

2009 JUL 29 A 8:01

RECEIVED
BLM AZ STATE OFFICE

5

EXHIBIT "A"

(page 7)

The following mining claims are located in Secs. 8, 17 and 18, T.2 S., R.12 E., Gila & Salt River Meridian, County of Pinal, State of Arizona:

<u>Lode Claim Name</u>	<u>Recorded</u>		<u>B.L.M. Serial #</u>
	<u>Book</u>	<u>Page</u>	
Sil-Flo No. 1	1420	465-466	A MC 265778
Sil-Flo No. 2	1420	467-468	A MC 265779
Sil-Flo No. 3	1420	469-470	A MC 265780
Sil-Flo No. 4	1420	471-472	A MC 265781
Sil-Flo No. 5	1420	473-474	A MC 265782
Sil-Flo No. 6	1420	475-476	A MC 265783
Sil-Flo No. 7	1420	477-478	A MC 265784
Sil-Flo No. 8	1420	479-480	A MC 265785
Sil-Flo No. 9	1420	481-482	A MC 265786
Sil-Flo No. 10	1420	483-484	A MC 265787
Sil-Flo No. 11	1420	485-486	A MC 265788
Sil-Flo No. 12	1420	487-488	A MC 265789
Sil-Flo No. 13	1420	489-490	A MC 265790
Sil-Flo No. 14	1420	491-492	A MC 265791
Sil-Flo No. 15	1420	493-494	A MC 265792
Sil-Flo No. 16	1420	495-496	A MC 265793
Sil-Flo No. 17	1420	497-498	A MC 265794
Sil-Flo No. 18	1420	499-500	A MC 265795

RECEIVED
 BLM AZ STATE OFFICE
 2010 JUL 29 A 8:07
 PINAL COUNTY, ARIZONA

18

EXHIBIT "A"

(page 8)

The following mining claims are located in Secs. 15, 16, 21 and 22, T.2 S., R.12 E., Gila & Salt River Meridian, County of Pinal, State of Arizona:

<u>Lode Claim Name</u>	<u>Recorded</u>		<u>B.L.M. Serial #</u>
	<u>Book</u>	<u>Page</u>	
Sil-Flo No. 19	1420	501-502	A MC 265796
Sil-Flo No. 20	1420	503-504	A MC 265797
Sil-Flo No. 21	1420	505-506	A MC 265798
Sil-Flo No. 22	1420	507-508	A MC 265799
Sil-Flo No. 23	1420	509-510	A MC 265800
Sil-Flo No. 24	1420	511-512	A MC 265801
Sil-Flo No. 25	1420	513-514	A MC 265802
Sil-Flo No. 26	1420	515-516	A MC 265803
Sil-Flo No. 27	1420	517-518	A MC 265804
Sil-Flo No. 28	1420	519-520	A MC 265805
Sil-Flo No. 29	1420	521-522	A MC 265806
Sil-Flo No. 30	1420	523-524	A MC 265807
Sil-Flo No. 31	1420	525-526	A MC 265808
Sil-Flo No. 32	1420	527-528	A MC 265809
Sil-Flo No. 33	1420	529-530	A MC 265810
Sil-Flo No. 34	1420	531-532	A MC 265811
Sil-Flo No. 35	1420	533-534	A MC 265812
Sil-Flo No. 36	1396	458-459	A MC 262396
Amended	1420	535-536	
Sil-Flo No. 37	1396	460-461	A MC 262397
Amended	1420	537-538	
Volcano No. 12R	1396	462-463	A MC 262398
Amended	1420	539-540	
(Amended name – Sil Flo No. 38)			
Sil-Flo No. 39	1420	541-542	A MC 265813

RECEIVED
 BLM AZ STATE OFFICE

2009 JUL 29 A 8:07
 PINAL COUNTY, ARIZONA

21

STATE OF ARIZONA)
COUNTY OF PINAL)

SS.

RECEIVED
BLM AZ STATE OFFICE
2010 JUL 29 A 8:07
PHOENIX, ARIZONA

AFFIDAVIT OF RENTAL FEE PAYMENT
For the period
September 1, 2010 to August 31, 2011

STATE OF ARIZONA)
COUNTY OF PINAL)

SS.

Michel Houseman, being duly sworn, deposes and says that he is a citizen of the United States and more than twenty-one years of age, and resides at 484 Hawthorne Street, La Grande, Oregon 97850, in Union County, State of Oregon, and is personally acquainted with the hereinafter described mining claims situated in the Pioneer Mining District, Pinal County, Arizona, the location notices of which are recorded in the office of the County Recorder of said county as described below:

See Exhibit "A" attached

That the owner of said claims (10 lode mining claims) is Lewis and Thomas Williams, and that the enclosed "rental fees" of \$140.00 per claim for a total of \$1,400.00 (One Thousand Four Hundred dollars) were paid by Harborlite Corporation, P.O. Box 960, Superior, AZ 85273, for the purpose of complying with the laws of the United States pertaining to assessment of annual work, and that said claims are being held for the valuable mineral contained therein. This "rental fee" is required in accordance with the Act of October 5, 1992 (Public Law 102-381, 106 Stat. 1374, 1378-79) and is in lieu of the requirements for performing assessment work under 30 U.S.C. 28-28e and for filing an annual Affidavit of Labor with the proper office of the Bureau of Land Management as outlined under Section 314(a) and (c) of FLPMA and §3833.2.

These "rental fees" are being submitted to cover mining claims comprising a contiguous group.

DATED this 15 day of July, A.D., 2010

Michel Houseman
Michel Houseman

Subscribed and sworn before me this 15th day of July, A.D., 2010

[Signature]
Notary Public

NOTARY PUBLIC
STATE OF ARIZONA
COMMISSION EXPIRES 12/31/2011
[Faint notary seal text]

EXHIBIT "A"

<u>Lode Claim Name</u>	<u>Loc. Date</u>	<u>Book</u>	<u>Pinal County</u>		<u>B.L.M. Data</u>		<u>Locator</u>
			<u>Page(s)</u>	<u>Filing Date</u>	<u>Serial No.</u>	<u>Date</u>	
Bobbie Jo Perlite No. 1 Amended	10/6/85 1/11/90	1314 1651	459-60 501-02	10/7/85 1/15/90	A MC 245404	11/4/85 2/8/90	Thomas Williams
Bobbie Jo Perlite No. 2 Amended	10/6/85 1/11/90	1314 1651	457-58 503-04	10/7/85 1/15/90	A MC 245405	11/4/85 2/8/90	Thomas Williams
Bobbie Jo Perlite No. 3	10/6/85	1314	455-56	10/7/85	A MC 245406	11/4/85	Thomas Williams
Bobbie Jo Perlite No. 4	10/12/85	1315	788-89	10/15/85	A MC 245407	11/4/85	Thomas Williams
Bobbie Jo Perlite No. 5	10/12/85	1315	790-91	10/15/85	A MC 245408	11/4/85	Thomas Williams
Bobbie Jo Perlite No. 6	10/12/85	1315	792-93	10/15/85	A MC 245409	11/4/85	Thomas Williams
Bobbie Jo Perlite No. 7	10/12/85	1315	796-97	10/15/85	A MC 245410	11/4/85	Thomas Williams
Bobbie Jo Perlite No. 8	10/12/85	1315	794-95	10/15/85	A MC 245411	11/4/85	Thomas Williams
B J No. 9	2/10/90	1657	523-24	2/20/90	A MC 301847	3/2/90	Lewis Williams
B J No. 10	4/8/92	1817	118-19	4/9/92	A MC 321062	4/30/92	Lewis Williams

RECEIVED
BLM AZ STATE OFFICE
2010 JUL 29 A 8:07
PHOENIX, ARIZONA

STATE OF ARIZONA)
)
COUNTY OF PINAL)

SS.

AFFIDAVIT OF RENTAL FEE PAYMENT
For the period
September 1, 2010 to August 31, 2011

RECEIVED
BLM AZ STATE OFFICE
2010 JUL 29 A 8:07
PHOENIX, ARIZONA

STATE OF ARIZONA)
)
COUNTY OF PINAL)

SS.

Michel Houseman, being duly sworn, deposes and says that he is a citizen of the United States and more than twenty-one years of age, and resides at 484 Hawthorne Street, La Grande, Oregon 97850, in Union County, State of Oregon, and is personally acquainted with the hereinafter described mining claims situated in the Pioneer Mining District, Pinal County, Arizona, the location notices of which are recorded in the office of the County Recorder of said county as described below:

See Exhibit "A" attached

That the owner of said claims (10 "Guzman" placer mining claims) is Harborlite Corporation, P.O. Box 960, Superior, AZ 85273, and that the enclosed "rental fees" of \$140.00 per claim for a total of \$1,400.00 (One Thousand Four Hundred dollars) were paid by Harborlite Corporation, for the purpose of complying with the laws of the United States pertaining to assessment of annual work, and that said claims are being held for the valuable mineral contained therein. This "rental fee" is required in accordance with the Act of October 5, 1992 (Public Law 102-381, 106 Stat. 1374, 1378-79) and is in lieu of the requirements for performing assessment work under 30 U.S.C. 28-28e and for filing an annual Affidavit of Labor with the proper office of the Bureau of Land Management as outlined under Section 314(a) and (c) of FLPMA and §3833.2.

These "rental fees" are being submitted to cover mining claims comprising a contiguous group.

DATED this 15 day of July, A.D., 2010

Michel Houseman
Michel Houseman

Subscribed and sworn before me this 15th day of July, A.D., 2010

[Signature]
Notary Public

[Faint notary seal text]

EXHIBIT "A"

The following mining claims are located in Sections 8 & 16, T.2 S., R.12 E., Gila & Salt River Meridian, County of Pinal, State of Arizona and are duly recorded as indicated below, at the office of the County Recorder, Pinal County, Arizona:

<u>Placer Claim Name</u>	<u>Legal Description</u> <u>Section 8, T2S R12E</u>	<u>Date</u> <u>Located</u>	<u>Pinal County</u>		<u>BLM</u> <u>AMC#</u>
			<u>Book</u>	<u>Page</u>	
Black Eye	W $\frac{1}{2}$ SE $\frac{1}{4}$ SE $\frac{1}{4}$ NW $\frac{1}{4}$, SW $\frac{1}{4}$ SE $\frac{1}{4}$ NW $\frac{1}{4}$, W $\frac{1}{2}$ NW $\frac{1}{4}$ SE $\frac{1}{4}$ NW $\frac{1}{4}$	6/26/65	423	121	90407
Blueberry	NE $\frac{1}{4}$ SE $\frac{1}{4}$ NW $\frac{1}{4}$, E $\frac{1}{2}$ NW $\frac{1}{4}$ SE $\frac{1}{4}$ NW $\frac{1}{4}$ E $\frac{1}{2}$ SW $\frac{1}{4}$ NE $\frac{1}{4}$ NW $\frac{1}{4}$	6/26/65	423	116	90406
Dewdrop	N $\frac{1}{2}$ SW $\frac{1}{4}$ NE $\frac{1}{4}$	6/26/65	423	114	90411
Divide	SE $\frac{1}{4}$ SE $\frac{1}{4}$ NW $\frac{1}{4}$ SE $\frac{1}{4}$, NE $\frac{1}{4}$ NE $\frac{1}{4}$ SW $\frac{1}{4}$ SE $\frac{1}{4}$, N $\frac{1}{2}$ NW $\frac{1}{4}$ SE $\frac{1}{4}$ SE $\frac{1}{4}$, NW $\frac{1}{4}$ NE $\frac{1}{4}$ SE $\frac{1}{4}$ SE $\frac{1}{4}$, S $\frac{1}{2}$ SW $\frac{1}{4}$ NE $\frac{1}{4}$ SE $\frac{1}{4}$, SW $\frac{1}{4}$ SE $\frac{1}{4}$ NE $\frac{1}{4}$ SE $\frac{1}{4}$	6/26/65	423	122	90414
Havalina	W $\frac{1}{2}$ NE $\frac{1}{4}$ NW $\frac{1}{4}$ SE $\frac{1}{4}$, SE $\frac{1}{4}$ NW $\frac{1}{4}$ NW $\frac{1}{4}$ SE $\frac{1}{4}$, N $\frac{1}{2}$ SE $\frac{1}{4}$ NW $\frac{1}{4}$ SE $\frac{1}{4}$, SE $\frac{1}{4}$ NE $\frac{1}{4}$ NW $\frac{1}{4}$ SE $\frac{1}{4}$, SW $\frac{1}{4}$ NW $\frac{1}{4}$ NE $\frac{1}{4}$ SE $\frac{1}{4}$, NW $\frac{1}{4}$ SW $\frac{1}{4}$ NE $\frac{1}{4}$ SE $\frac{1}{4}$	6/26/65	423	117	90408
Havalina No. 1	N $\frac{1}{2}$ NW $\frac{1}{4}$ NW $\frac{1}{4}$ SE $\frac{1}{4}$, NE $\frac{1}{4}$ NE $\frac{1}{4}$ SW $\frac{1}{4}$, E $\frac{1}{2}$ NW $\frac{1}{4}$ NE $\frac{1}{4}$ SW $\frac{1}{4}$	6/26/65	423	118	90409
Havalina No. 2	E $\frac{1}{2}$ SE $\frac{1}{4}$ SE $\frac{1}{4}$ NW $\frac{1}{4}$, SW $\frac{1}{4}$ SW $\frac{1}{4}$ NE $\frac{1}{4}$, W $\frac{1}{2}$ SE $\frac{1}{4}$ SW $\frac{1}{4}$ NE $\frac{1}{4}$	6/26/65	423	120	90410
I-DO-IT	E $\frac{1}{2}$ SE $\frac{1}{4}$ SW $\frac{1}{4}$ NE $\frac{1}{4}$, NW $\frac{1}{4}$ SE $\frac{1}{4}$ NE $\frac{1}{4}$, W $\frac{1}{2}$ SW $\frac{1}{4}$ SE $\frac{1}{4}$ NE $\frac{1}{4}$	6/26/65	423	119	90412
Look-Out-Wedge	NE $\frac{1}{4}$ NE $\frac{1}{4}$ NW $\frac{1}{4}$ SE $\frac{1}{4}$, N $\frac{1}{2}$ NW $\frac{1}{4}$ NE $\frac{1}{4}$ SE $\frac{1}{4}$, SE $\frac{1}{4}$ NW $\frac{1}{4}$ NE $\frac{1}{4}$ SE $\frac{1}{4}$, W $\frac{1}{2}$ NE $\frac{1}{4}$ NE $\frac{1}{4}$ SE $\frac{1}{4}$, NE $\frac{1}{4}$ SW $\frac{1}{4}$ NE $\frac{1}{4}$ SE $\frac{1}{4}$, NW $\frac{1}{4}$ SE $\frac{1}{4}$ NE $\frac{1}{4}$ SE $\frac{1}{4}$	6/26/65	423	123	90413
<u>Section 16, T2S R12E</u>					
Self Protection	SW $\frac{1}{4}$ NE $\frac{1}{4}$ SW $\frac{1}{4}$ NW $\frac{1}{4}$, W $\frac{1}{2}$ SE $\frac{1}{4}$ SW $\frac{1}{4}$ NW $\frac{1}{4}$, NW $\frac{1}{4}$ NE $\frac{1}{4}$ NW $\frac{1}{4}$ SW $\frac{1}{4}$, W $\frac{1}{2}$ E $\frac{1}{2}$ NE $\frac{1}{4}$ SW $\frac{1}{4}$ NW $\frac{1}{4}$, E $\frac{1}{2}$ NW $\frac{1}{4}$ NE $\frac{1}{4}$ SW $\frac{1}{4}$ NW $\frac{1}{4}$, E $\frac{1}{2}$ SE $\frac{1}{4}$ NW $\frac{1}{4}$ SW $\frac{1}{4}$ NW $\frac{1}{4}$, E $\frac{1}{2}$ E $\frac{1}{2}$ SW $\frac{1}{4}$ SW $\frac{1}{4}$ NW $\frac{1}{4}$, W $\frac{1}{2}$ NE $\frac{1}{4}$ SE $\frac{1}{4}$ SW $\frac{1}{4}$ NW $\frac{1}{4}$, E $\frac{1}{2}$ NE $\frac{1}{4}$ NW $\frac{1}{4}$ NW $\frac{1}{4}$ SW $\frac{1}{4}$	1/22/51	42	362	89203

ENTERED INTO COMPUTER

AUG 10 2010

RECEIVED
 BLM AZ STATE OFFICE
 2010 JUL 29 A 8:01
 PINAL COUNTY, ARIZONA

9

United States Department of the Interior
 Bureau of Land Management
 LANDS/RECREATION & PLANNING
 ONE N CENTRAL AVE
 PHOENIX, AZ 85004 -2203
 Phone:

Receipt

No: 2179723

Transaction #: 2249296		ENTERED INTO COMPUTER
Date of Transaction: 07/29/2010		
CUSTOMER:	WORLD MINERALS INC PO BOX 287 LA GRANDE, OR 97850-0287 US	AUG 1 0 2010

LINE #	QTY	DESCRIPTION	REMARKS	UNIT PRICE	TOTAL
1	1.00	LOCATABLE MINERALS / MINING CLAIMS-NOT NEW-UNADJUD, ONE AUTH NO. ONLY / MINING CLAIM MONEY RECEIVED CASES: AMC87677/\$23380.00	MAINT-167	- n/a -	23380.00
TOTAL:					\$23,380.00

PAYMENT INFORMATION					
1	AMOUNT:	23380.00	POSTMARKED:	07/26/2010	
	TYPE:	CHECK	RECEIVED:	07/29/2010	
	CHECK NO:	6300005269			
	NAME:	HARBORLITE 130 CASTILIAN DRIVE SANTA BARBARA CA 93117 US			

REMARKS

This receipt was generated by the automated BLM Collections and Billing System and is a paper representation of a portion of the official electronic record contained therein.



WORLD MINERALS

AMC 8767
 WORLD MINERALS INC. 6607
 Post Office Box 287
 1501 6th Street 9456
 La Grande, OR 97850 2897
 Tel: 541-963-3987 3190
 Fax: 541-963-3995

25955
 28976
 265778
 262396
 245404
 301847
 321062

August 13, 2009

U.S. Department of the Interior
 Bureau of Land Management
 Attn: Public Room
 222 N. Central Avenue
 Phoenix, AZ 85004

PHOENIX, ARIZONA

2009 AUG 27 A 8:16

BLM/ALBUQUERQUE OFFICE

90404
 89202

Gentlemen:

Enclosed is one (1) "Affidavit of Rental Fee Payment" for the period September 1, 2009 to August 31, 2010 with Exhibit "A" attached. This Affidavit pertains to the claims of Harborlite Corporation as follows:

Harborlite – Guzman – 7 Lode Claims

We are enclosing our check in the amount of \$980.00 representing the fee for filing based on \$140.00 per claim rental fees for these 7 claims. Please acknowledge receipt of these rental fees.

Sincerely,
 WORLD MINERALS INC.

Michel Houseman
 Manager, Mine Planning & Exploration

MH/jst

Enclosures



STATE OF ARIZONA)
)
COUNTY OF PINAL)

SS.

AFFIDAVIT OF RENTAL FEE PAYMENT
For the period
September 1, 2009 to August 31, 2010

RECEIVED
BLM AZ STATE OFFICE
2009 AUG 27 A 8:16
SUNNINGDALE, ARIZONA

STATE OF ARIZONA)
)
COUNTY OF PINAL)

SS.

Michel Houseman, being duly sworn, deposes and says that he is a citizen of the United States and more than twenty-one years of age, and residing, La Grande, Oregon 97850, in Union County, State of Oregon, and is personally acquainted with the hereinafter described mining claims situated in the Pioneer Mining District, Pinal County, Arizona, the location notices of which are recorded in the office of the County Recorder of said county as described below:

See Exhibit "A" attached


That the owner of said claims (7 "Guzman" lode mining claims) is Harborlite Corporation, P.O. Box 960, Superior, AZ 85273, and that the enclosed "rental fees" of \$140.00 per claim for a total of \$980.00 (Nine Hundred Eighty dollars) were paid by Harborlite Corporation, for the purpose of complying with the laws of the United States pertaining to assessment of annual work, and that said claims are being held for the valuable mineral contained therein. This "rental fee" is required in accordance with the Act of October 5, 1992 (Public Law 102-381, 106 Stat. 1374, 1378-79) and is in lieu of the requirements for performing assessment work under 30 U.S.C. 28-28e and for filing an annual Affidavit of Labor with the proper office of the Bureau of Land Management as outlined under Section 314(a) and (c) of FLPMA and §3833.2.

These "rental fees" are being submitted to cover mining claims comprising a contiguous group.

DATED this 13 day of August, A.D., 2009

Michel Houseman
Michel Houseman

Subscribed and sworn before me this 13th day of August, A.D., 2009



[Signature]
Notary Public

EXHIBIT "A"

The following mining claims are located in Sections 8 & 9, T.2 S., R.12 E., Gila & Salt River Meridian, County of Pinal, State of Arizona and are duly recorded as indicated below, at the office of the County Recorder, Pinal County, Arizona:

<u>Lode Name</u>	<u>Book</u>	<u>Page(s)</u>	<u>B.L.M. Serial #</u>	<u>Location Date</u>
I-DO-IT	53	414	A MC 87677	4/13/45
Amended	443	89		
2 nd Amended	1618	373-374		
LA CHOLLA	54	119	A MC 87678	12/17/45
Amended	1618	375-376		
HAVALINA No. 2	53	428	A MC 87679	6/04/45
Amended	443	88		
2 nd Amended	1618	381-382		
HAVALINA	53	427	A MC 87680	4/11/45
Amended	1618	379-380		
ATOMIC BOMB	54	43	A MC 87683	11/13/45
Amended	1618	377-378		
CRUZALITE	438	246	A MC 87684	11/04/65
Amended	1618	387-388		
MARKIE'S FRACTION	267	500	A MC 87685	5/01/60
Amended	1618	389-390		

REC'D
 2009 AUG 27 A 8:15
 PINAL COUNTY RECORDER



United States Department of the Interior



BUREAU OF LAND MANAGEMENT

Arizona State Office

One North Central Avenue, Suite 800

Phoenix, Arizona 85004-4427

www.blm.gov/az/

August 7, 2009

RECEIVED
BLM ARIZONA STATE OFFICE
2009 AUG 21 A 8:16
PHOENIX, ARIZONA

In Reply Refer To:
3862 (9330) AB
AZA 27337

CERTIFIED MAIL – RETURN RECEIPT REQUESTED 7008 2810 0000 6281 1945

DECISION

Harborlite Corporation	:	Mineral Patent Application
1950 East W Avenue	:	AZA 27337
Vicksburg, Michigan 49097	:	

PARTIAL WITHDRAWAL OF MINERAL PATENT APPLICATION
AZA 27337 ACCEPTED
FINAL CERTIFICATE CANCELLED IN PART

On November 27, 1992, the above-identified mineral patent application was filed with the Bureau of Land Management (BLM). The First Half – Mineral Entry Final Certificate issued December 1, 1994.

On July 23, 2009, Harborlite Corporation, the authorized representative for Guzman Construction Company, as provided in a letter dated November 18, 1996, requested the withdrawal of the following mining claims from the patent application. As requested, the mining claims are hereby withdrawn in their entirety.

AMC 87683	ATOMIC BOMB
AMC 87684	CRUZALITE
AMC 87680	HAVALINA
AMC 87679	HAVALINA No. 2
AMC 87677	I-DO-IT
AMC 87678	LA CHOLLA
AMC 87985	MARKIE'S FRACTION

The withdrawal of the subject mining claims is hereby accepted without prejudice from the application, and the appropriate final certificate has been cancelled in part.

Now that the final certificate has been cancelled for the above-cited mining claims, the rental fee, implemented by the 1993 Appropriations Act and 74 FR 30959 – 30962 (June 29, 2009), in the amount of \$140 for each of the mining claims withdrawn, will be due on or before September 1, 2009.

Our records indicate that on June 9, 1993, the purchase money was received. A refund in the amount of \$475 will be authorized and sent to the address above.

If you have any questions, please contact Amy Bunda at 602-417-9334.

Alvin L. Burch
Alvin L. Burch
Group Administrator
Renewable and Mineral Resources

cc:
Guzman Construction Company
Attn: Mike Guzman, Jr.
P.O. Box 3100
Globe, Arizona 85502

Tonto National Forest
2324 E. McDowell Road
Phoenix, Arizona 85006

Harborlite Corporation
c/o World Minerals, Inc.
Attn: Michael Houseman
1501 6th Street
La Grande, Oregon 97850

RECEIVED
PLM/ARIZONA
2009 AUG 27 A 8:16
PHOENIX, ARIZONA



**WORLD
MINERALS**

WORLD MINERALS INC.
Post Office Box 287
1501 6th Street
La Grande, OR 97850
Tel: 541-963-3987
Fax: 541-963-3995

August 10, 2009

U.S. Department of the Interior
Bureau of Land Management
Attn: Public Room
222 N. Central Avenue
Phoenix, AZ 85004

RECEIVED
BLM/PHOENIX OFFICE
2009 AUG 27 A 8:16
PHOENIX, ARIZONA

Gentlemen:

Enclosed are four (4) "Affidavit of Rental Fee Payment" for the period September 1, 2009 to August 31, 2010 with Exhibits "A" attached. These Affidavits pertain to the claims of Harborlite Corporation as follows:

Harborlite - 2 lodes, 1 mill site

Bobbie Jo - 10 lodes
Guzman - 10 placers
Nord - 135 lodes, 2 mill sites

We are enclosing our check in the amount of \$22,400.00 representing the fee for filing based on \$140.00 per claim rental fees for these 160 claims. Please acknowledge receipt of these rental fees.

Sincerely,
WORLD MINERALS INC.

Michel Houseman
Manager, Mine Planning & Exploration

MH/jst

Enclosures

STATE OF ARIZONA)
)
COUNTY OF PINAL) SS.

AFFIDAVIT OF RENTAL FEE PAYMENT
For the period
September 1, 2009 to August 31, 2010

RECORDED
BLM/ARIZONA OFFICE
2009 AUG 27 A 8:16

STATE OF ARIZONA)
)
COUNTY OF PINAL) SS.

Michel Houseman, being duly sworn, deposes and says that he is a citizen of the United States and more than twenty-one years of age, and resides at 484 Hawthorne Street, La Grande, Oregon 97850, in Union County, State of Oregon, and is personally acquainted with the hereinafter described mining claims situated in the Pioneer Mining District, Pinal County, Arizona, the location notices of which are recorded in the office of the County Recorder of said county as described below:

See Exhibit "A" attached

That the owner of said claims (2 lode mining claims and 1 millsite) is Harborlite Corporation, and that the enclosed "rental fees" of \$140.00 per claim for a total of \$420.00 (Four Hundred Twenty dollars) were paid by Harborlite Corporation, P.O. Box 960, Superior, AZ 85273, for the purpose of complying with the laws of the United States pertaining to assessment of annual work, and that said lode claims are being held for the valuable mineral contained therein and the millsite for the purpose of enhancing a fines containment area in conjunction with the mining operation. This "rental fee" is required in accordance with the Act of October 5, 1992 (Public Law 102-381, 106 Stat. 1374, 1378-79) and is in lieu of the requirements for performing assessment work under 30 U.S.C. 28-28e and for filing an annual Affidavit of Labor with the proper office of the Bureau of Land Management as outlined under Section 314(a) and (c) of FLPMA and §3833.2.

DATED this 10 day of August, A.D., 2009

Michel Houseman
Michel Houseman

Subscribed and sworn before me this 10th day of August, A.D., 2009

Jonna S True
Notary Public




EXHIBIT "A"

The following mining claims are located in Secs. 4, 8 & 9, T.2 S., R.12 E., G. & S.R.M., Pioneer Mining District, Pinal County, State of Arizona, the Location Notices are recorded in the office of the County Recorder of said county as described below:

<u>Claim Name</u>	<u>Docket</u>	<u>Page(s)</u>	<u>B.L.M. Serial #</u>
FORGOTTEN WEDGE lode	374	545	✓ A MC 66077
MARY T. FRACTION lode	1668	450-451	✓ A MC 303417
HARBORLITE MILLSITE NO. 3A Amended	1781 1797	639-640 124-125	✓ A MC 317479

266076

PINAL COUNTY, ARIZONA

2009 AUG 27 A 8:19

RECORDED
PLMAY 01 10 11 09

STATE OF ARIZONA)
) SS.
COUNTY OF PINAL)

AFFIDAVIT OF RENTAL FEE PAYMENT
For the period
September 1, 2009 to August 31, 2010

2009 AUG 27 A 8:17
COUNTY OF PINAL, ARIZONA
CLERK OF SUPERIOR COURT

STATE OF ARIZONA)
) SS.
COUNTY OF PINAL)

Michel Houseman, being duly sworn, deposes and says that he is a citizen of the United States and more than twenty-one years of age, and resides at 484 Hawthorne Street, La Grande, Oregon 97850, in Union County, State of Oregon, and is personally acquainted with the hereinafter described millsite claims situated in the Pioneer Mining District, Pinal County, Arizona, the location notices of which are recorded in the office of the County Recorder of said county as described below:

See Exhibit "A" (8 pages) attached

That the owner of said claims (2 mill sites and 135 lodes formerly known as the Nord claims) is Harborlite Corporation, and that the enclosed "rental fees" of \$140.00 per claim for a total of \$19,180.00 (Nineteen Thousand, One Hundred Eighty dollars) were paid by Harborlite Corporation, P.O. Box 960, Superior, AZ 85273, for the purpose of complying with the laws of the United States pertaining to assessment of annual work, and that said claims are being held for the purpose of mining (on lode claims) and milling (on mill sites) perlite ore which is mined on our lode claims. This "rental fee" is required in accordance with the Act of October 5, 1992 (Public Law 102-381, 106 Stat. 1374, 1378-79) and is in lieu of the requirements for performing assessment work under 30 U.S.C. 28-28e and for filing an annual Affidavit of Labor with the proper office of the Bureau of Land Management as outlined under Section 314(a) and (c) of FLPMA and §3833.2.

DATED this 10 day of August, A.D., 2009

Michel Houseman
Michel Houseman

Subscribed and sworn before me this 10th day of August, A.D., 2009

Jonna S True
Notary Public

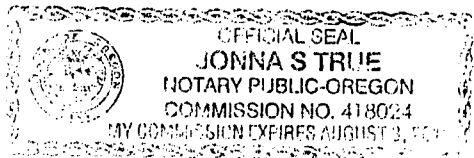


EXHIBIT "A"

(page 1)

The following mining claims are located in Pinal County, State of Arizona, the location notices of which are recorded in the office of the County Recorder of said County as described below:

<u>Claim Name</u>	<u>Book/Docket</u>	<u>Page(s)</u>	<u>B.L.M. Serial #</u>
ROSEMARIE No. 6 Exception lode (situate in Sec.8)	507	87	A MC 66079 ✓
Candy Rock Fraction lode (situate in Sec. 16)	1556	712-713	A MC 289764 ✓ L
Lucero millsite (situate in Sec. 4)	1786	558-559	A MC 319070 ✓ L
Cynthia & John millsite (situate in Sec. 4)	993	426-427	A MC 94571 ✓

All claims are located in T.2 S., R.12 E., G. & S.R.M.

REGISTERED

2001 AUG 27 A 8:17

RECEIVED
BLM ARIZONA OFFICE

EXHIBIT "A"

(page 2)

The following lode mining claims are located in Secs. 8 & 9, T.2 S., R.12 E., Gila & Salt River Meridian, County of Pinal, State of Arizona:

<u>Lode Claim Name</u>	<u>Recorded</u>		<u>B.L.M. Serial #</u>
	<u>Book</u>	<u>Page</u>	
ROSEMARIE No. 1 Exception Amended	500 507	414 86	A MC 66078 * ✓
ROSEMARIE No. 7 Exception Amended	500 507	420 88	A MC 66080 * ✓
ROSEMARIE No. 8 Exception Amended Amended	500 507 Doc. 1082-045	421 89	A MC 66081
ROSEMARIE No. 9 Exception Amended	500 507	422 90	A MC 66082
ROSEMARIE No. 10 Exception Amended	500 507	423 91	A MC 66083 ✓
ROSEMARIE No. 12 Exception Amended Amended	500 507 Doc. 1082-047	425 92	A MC 66084
ROSEMARIE No. 13 Exception Amended	500 507	426 93	A MC 66085
ROSEMARIE No. 14 Exception Amended	500 507	427 94	A MC 66086

2009 AUG 27 A 9:17
 PINAL COUNTY RECORDER
 PINAL COUNTY, ARIZONA

EXHIBIT "A"

(pages 3 & 4)

The following mining claims are located in Secs. 27, 28, 32, 33 & 34, T.2 S., R.12 E., and Secs. 3 & 4, T.3 S., R12 E., Gila & Salt River Meridian, County of Pinal, State of Arizona:

<u>Lode Claim Name</u>	<u>Book</u>	<u>Recorded</u> <u>Page</u>	<u>B.L.M. Serial #</u>
Hal #1	1382	220-221	A MC 259557
Hal #2	1382	222-223	A MC 259558
Hal #3	1382	224-225	A MC 259559
Hal #4	1382	226-227	A MC 259560
Hal #5	1382	228-229	A MC 259561
Hal #6	1382	230-231	A MC 259562
Hal #7	1382	232-233	A MC 259563
Hal #8	1382	234-235	A MC 259564
Hal #9	1382	236-237	A MC 259565
Hal #10	1382	238-239	A MC 259566
Hal #11	1382	240-241	A MC 259567
Hal #12	1382	242-243	A MC 259568
Hal #13	1382	244-245	A MC 259569
Hal #14	1382	246-247	A MC 259570
Hal #15	1382	248-249	A MC 259571
Hal #16	1382	250-251	A MC 259572
Hal #17	1382	252-253	A MC 259573
Hal #18	1382	254-255	A MC 259574
Hal #19	1382	256-257	A MC 259575
Hal #20	1382	258-259	A MC 259576
Hal #21	1382	260-261	A MC 259577
Hal #22	1382	262-263	A MC 259578
Hal #23	1382	264-265	A MC 259579
Hal #24	1382	266-267	A MC 259580
Hal #25	1382	268-269	A MC 259581

2009 AUG 27 A 8:17

RECEIVED
BLM AT TUCSON OFFICE





EXHIBIT "A"

(page 5)

The following mining claims are located in Sec. 16, 17 & 20, T.2 S., R.12 E., Gila & Salt River Meridian, County of Pinal, State of Arizona:

<u>Lode Claim Name</u>	<u>Recorded</u>		<u>B.L.M. Serial #</u>
	<u>Book</u>	<u>Page</u>	
Magic #1	1382	292-293	A MC 259593
Magic #2	1382	294-295	A MC 259594
Magic #3	1382	296-297	A MC 259595
Magic #4	1382	298-299	A MC 259596
Magic #5	1382	300-301	A MC 259597
Magic #6	1382	302-303	A MC 259598
Magic #7	1382	304-305	A MC 259599
Magic #8	1382	306-307	A MC 259600
Magic #9	1382	308-309	A MC 259601
Magic #10	1382	310-311	A MC 259602
Magic #11	1382	312-313	A MC 259603
Magic #12	1382	314-315	A MC 259604
Magic #13	1382	316-317	A MC 259605
Magic #14	1382	318-319	A MC 259606
Magic #15	1382	320-321	A MC 259607
Magic #23	1382	336-337	A MC 259615
Magic #24	1382	338-339	A MC 259616
Magic #25	1382	340-341	A MC 259617
Magic #26	1382	342-343	A MC 259618*
Magic #27	1556	710-711	A MC 289765

RECEIVED
 BLM AZ STATE OFFICE
 2009 AUG 27 A 8:17
 PINAL COUNTY, ARIZONA



Hal #26	1382	270-271	A MC 259582
Hal #27	1382	272-273	A MC 259583
Hal #28	1832	274-275	A MC 259584
Hal #29	1382	276-277	A MC 259585
Hal #30	1382	278-279	A MC 259586
Hal #31	1382	280-281	A MC 259587
Hal #32	1382	282-283	A MC 259588
Hal #33	1382	284-285	A MC 259589
Hal #34	1382	286-287	A MC 259590
Hal #35	1382	288-289	A MC 259591
Hal #36	1382	290-291	A MC 259592 * →
Tekoa #9	1382	410-411	A MC 259652
Tekoa #10	1382	412-413	A MC 259653
Tekoa #11	1382	414-415	A MC 259654
Tekoa #12	1382	416-417	A MC 259655
Tekoa #13	1382	418-419	A MC 259656

DEPARTMENT OF
 CLIMATE SERVICES
 2009 AUG 27 A 8:17
 PHOENIX, ARIZONA

EXHIBIT "A"

(page 6)

The following mining claims are located in Sec. 12, T.2 S., R.11 E. and Secs. 7 & 8, T.2 S., R.12 E., Gila & Salt River Meridian, County of Pinal, State of Arizona:

<u>Lode Claim Name</u>	<u>Book</u>	<u>Recorded Page</u>	<u>B.L.M. Serial #</u>
Seattle #1	1382	344-345	A MC 259619
Seattle #2	1382	346-347	A MC 259620
Seattle #3	1382	348-349	A MC 259621
Seattle #4	1382	350-351	A MC 259622
Seattle #5	1382	352-353	A MC 259623
Seattle #6	1382	354-355	A MC 259624
Seattle #7	1382	356-357	A MC 259625
Seattle #8	1382	358-359	A MC 259626
Seattle #9	1382	360-361	A MC 259627
Seattle #10	1382	362-363	A MC 259628
Seattle #11	1382	364-365	A MC 259629
Seattle #12	1382	366-367	A MC 259630
Seattle #13	1382	368-369	A MC 259631
Seattle #14	1382	370-371	A MC 259632
Seattle #15	1382	372-373	A MC 259633
Seattle #16	1382	374-375	A MC 259634
Seattle #17	1382	376-377	A MC 259635
Seattle #18	1382	378-379	A MC 259636
Seattle #19	1382	380-381	A MC 259637
Seattle #20	1382	382-383	A MC 259638
Seattle #21	1382	384-385	A MC 259639
Seattle #22	1382	386-387	A MC 259640
Seattle #23	1382	388-389	A MC 259641
Seattle #24	1382	390-391	A MC 259642
Seattle #25	1382	392-393	A MC 259643

RECEIVED
 BLM/AZ/SALT RIVER
 2001 AUG 27 A 9:17

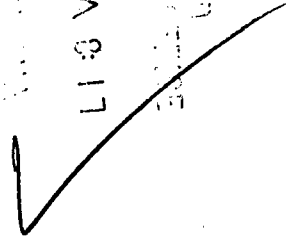


EXHIBIT "A"

(page 7)

The following mining claims are located in Secs. 8, 17 and 18, T.2 S., R.12 E., Gila & Salt River Meridian, County of Pinal, State of Arizona:

<u>Lode Claim Name</u>	<u>Recorded</u>		<u>B.L.M. Serial #</u>
	<u>Book</u>	<u>Page</u>	
Sil-Flo No. 1	1420	465-466	A MC 265778 ✓
Sil-Flo No. 2	1420	467-468	A MC 265779
Sil-Flo No. 3	1420	469-470	A MC 265780
Sil-Flo No. 4	1420	471-472	A MC 265781
Sil-Flo No. 5	1420	473-474	A MC 265782
Sil-Flo No. 6	1420	475-476	A MC 265783
Sil-Flo No. 7	1420	477-478	A MC 265784
Sil-Flo No. 8	1420	479-480	A MC 265785
Sil-Flo No. 9	1420	481-482	A MC 265786
Sil-Flo No. 10	1420	483-484	A MC 265787
Sil-Flo No. 11	1420	485-486	A MC 265788
Sil-Flo No. 12	1420	487-488	A MC 265789
Sil-Flo No. 13	1420	489-490	A MC 265790
Sil-Flo No. 14	1420	491-492	A MC 265791
Sil-Flo No. 15	1420	493-494	A MC 265792
Sil-Flo No. 16	1420	495-496	A MC 265793
Sil-Flo No. 17	1420	497-498	A MC 265794
Sil-Flo No. 18	1420	499-500	A MC 265795

RECEIVED
 DEPARTMENT OF
 2009 AUG 27 A 8:17

EXHIBIT "A"

(page 8)

The following mining claims are located in Secs. 15, 16, 21 and 22, T.2 S., R.12 E., Gila & Salt River Meridian, County of Pinal, State of Arizona:

<u>Lode Claim Name</u>	<u>Recorded</u>		<u>B.L.M. Serial #</u>
	<u>Book</u>	<u>Page</u>	
Sil-Flo No. 19	1420	501-502	A MC 265796
Sil-Flo No. 20	1420	503-504	A MC 265797
Sil-Flo No. 21	1420	505-506	A MC 265798
Sil-Flo No. 22	1420	507-508	A MC 265799
Sil-Flo No. 23	1420	509-510	A MC 265800
Sil-Flo No. 24	1420	511-512	A MC 265801
Sil-Flo No. 25	1420	513-514	A MC 265802
Sil-Flo No. 26	1420	515-516	A MC 265803
Sil-Flo No. 27	1420	517-518	A MC 265804
Sil-Flo No. 28	1420	519-520	A MC 265805
Sil-Flo No. 29	1420	521-522	A MC 265806
Sil-Flo No. 30	1420	523-524	A MC 265807
Sil-Flo No. 31	1420	525-526	A MC 265808
Sil-Flo No. 32	1420	527-528	A MC 265809
Sil-Flo No. 33	1420	529-530	A MC 265810
Sil-Flo No. 34	1420	531-532	A MC 265811
Sil-Flo No. 35	1420	533-534	A MC 265812 *
Sil-Flo No. 36	1396	458-459	A MC 262396 L
Amended	1420	535-536	
Sil-Flo No. 37	1396	460-461	A MC 262397 ✓
Amended	1420	537-538	
Volcano No. 12R	1396	462-463	A MC 262398
Amended	1420	539-540	
(Amended name – Sil Flo No. 38)			
Sil-Flo No. 39	1420	541-542	A MC 265813 * ✓

RECEIVED
 BLM AZ DISTRICT OFFICE
 2009 AUG 27 A.M. 11

STATE OF ARIZONA)
) SS.
COUNTY OF PINAL)

AFFIDAVIT OF RENTAL FEE PAYMENT
For the period
September 1, 2009 to August 31, 2010

STATE OF ARIZONA)
) SS.
COUNTY OF PINAL)

RECEIVED
BLM AZ DISTRICT OFFICE
2009 AUG 27 A 8:11

Michel Houseman, being duly sworn, deposes and says that he is a citizen of the United States and more than twenty-one years of age, and resides at 484 Hawthorne Street, La Grande, Oregon 97850, in Union County, State of Oregon, and is personally acquainted with the hereinafter described mining claims situated in the Pioneer Mining District, Pinal County, Arizona, the location notices of which are recorded in the office of the County Recorder of said county as described below:

See Exhibit "A" attached


That the owner of said claims (10 lode mining claims) is Lewis and Thomas Williams, and that the enclosed "rental fees" of \$140.00 per claim for a total of \$1,400.00 (One Thousand Four Hundred dollars) were paid by Harborlite Corporation, P.O. Box 960, Superior, AZ 85273, for the purpose of complying with the laws of the United States pertaining to assessment of annual work, and that said claims are being held for the valuable mineral contained therein. This "rental fee" is required in accordance with the Act of October 5, 1992 (Public Law 102-381, 106 Stat. 1374, 1378-79) and is in lieu of the requirements for performing assessment work under 30 U.S.C. 28-28e and for filing an annual Affidavit of Labor with the proper office of the Bureau of Land Management as outlined under Section 314(a) and (c) of FLPMA and §3833.2.

These "rental fees" are being submitted to cover mining claims comprising a contiguous group.

DATED this 10 day of August, A.D., 2009


Michel Houseman

Subscribed and sworn before me this 10th day of August, A.D., 2009




Notary Public

EXHIBIT "A"

<u>Lode Claim Name</u>	<u>Loc. Date</u>	<u>Book</u>	<u>Pinal County</u>		<u>B.L.M. Data</u>		<u>Locator</u>
			<u>Page(s)</u>	<u>Filing Date</u>	<u>Serial No.</u>	<u>Date</u>	
Bobbie Jo Perlite No. 1 Amended	10/6/85 1/11/90	1314 1651	459-60 501-02	10/7/85 1/15/90	A MC 245404	11/4/85 2/8/90	Thomas Williams
Bobbie Jo Perlite No. 2 Amended	10/6/85 1/11/90	1314 1651	457-58 503-04	10/7/85 1/15/90	A MC 245405	11/4/85 2/8/90	Thomas Williams
Bobbie Jo Perlite No. 3	10/6/85	1314	455-56	10/7/85	A MC 245406	11/4/85	Thomas Williams
Bobbie Jo Perlite No. 4	10/12/85	1315	788-89	10/15/85	A MC 245407	11/4/85	Thomas Williams
Bobbie Jo Perlite No. 5	10/12/85	1315	790-91	10/15/85	A MC 245408	11/4/85	Thomas Williams
Bobbie Jo Perlite No. 6	10/12/85	1315	792-93	10/15/85	A MC 245409	11/4/85	Thomas Williams
Bobbie Jo Perlite No. 7	10/12/85	1315	796-97	10/15/85	A MC 245410	11/4/85	Thomas Williams
Bobbie Jo Perlite No. 8	10/12/85	1315	794-95	10/15/85	A MC 245411	11/4/85	Thomas Williams
B J No. 9	2/10/90	1657	523-24	2/20/90	A MC 301847	3/2/90	Lewis Williams
B J No. 10	4/8/92	1817	118-19	4/9/92	A MC 321062	4/30/92	Lewis Williams

RECEIVED
 BLM/BLM SERVICE
 2001 AUG 27 A 8:17

STATE OF ARIZONA)
)
) SS.
COUNTY OF PINAL)

AFFIDAVIT OF RENTAL FEE PAYMENT
For the period
September 1, 2009 to August 31, 2010

STATE OF ARIZONA)
)
) SS.
COUNTY OF PINAL)

RECEIVED
BLM AZ STATE
2009 AUG 27 A
TUCSON, ARIZ

Michel Houseman, being duly sworn, deposes and says that he is a citizen of the United States and more than twenty-one years of age, and resides at 484 Hawthorne Street, La Grande, Oregon 97850, in Union County, State of Oregon, and is personally acquainted with the hereinafter described mining claims situated in the Pioneer Mining District, Pinal County, Arizona, the location notices of which are recorded in the office of the County Recorder of said county as described below:

See Exhibit "A" attached


That the owner of said claims (10 "Guzman" placer mining claims) is Harborlite Corporation, P.O. Box 960, Superior, AZ 85273, and that the enclosed "rental fees" of \$140.00 per claim for a total of \$1,400.00 (One Thousand Four Hundred dollars) were paid by Harborlite Corporation, for the purpose of complying with the laws of the United States pertaining to assessment of annual work, and that said claims are being held for the valuable mineral contained therein. This "rental fee" is required in accordance with the Act of October 5, 1992 (Public Law 102-381, 106 Stat. 1374, 1378-79) and is in lieu of the requirements for performing assessment work under 30 U.S.C. 28-28e and for filing an annual Affidavit of Labor with the proper office of the Bureau of Land Management as outlined under Section 314(a) and (c) of FLPMA and §3833.2.

These "rental fees" are being submitted to cover mining claims comprising a contiguous group.

DATED this 10 day of August, A.D., 2009

Michel Houseman
Michel Houseman

Subscribed and sworn before me this 10th day of August, A.D., 2009



Jonna S True
Notary Public

EXHIBIT "A"

90404

The following mining claims are located in Sections 8 & 16, T.2 S., R.12 E., Gila & Salt River Meridian, County of Pinal, State of Arizona and are duly recorded as indicated below, at the office of the County Recorder, Pinal County, Arizona:

<u>Placer Claim Name</u>	<u>Legal Description</u> <u>Section 8, T2S R12E</u>	<u>Date</u> <u>Located</u>	<u>Pinal County</u>		<u>BLM</u> <u>AMC#</u>
			<u>Book</u>	<u>Page</u>	
Black Eye	W $\frac{1}{2}$ SE $\frac{1}{4}$ SE $\frac{1}{4}$ NW $\frac{1}{4}$, SW $\frac{1}{4}$ SE $\frac{1}{4}$ NW $\frac{1}{4}$, W $\frac{1}{2}$ NW $\frac{1}{4}$ SE $\frac{1}{4}$ NW $\frac{1}{4}$	6/26/65	423	121	90407
Blueberry	NE $\frac{1}{4}$ SE $\frac{1}{4}$ NW $\frac{1}{4}$, E $\frac{1}{2}$ NW $\frac{1}{4}$ SE $\frac{1}{4}$ NW $\frac{1}{4}$ E $\frac{1}{2}$ SW $\frac{1}{4}$ NE $\frac{1}{4}$ NW $\frac{1}{4}$	6/26/65	423	116	90406
Dewdrop	N $\frac{1}{2}$ SW $\frac{1}{4}$ NE $\frac{1}{4}$	6/26/65	423	114	90411
Divide	SE $\frac{1}{4}$ SE $\frac{1}{4}$ NW $\frac{1}{4}$ SE $\frac{1}{4}$, NE $\frac{1}{4}$ NE $\frac{1}{4}$ SW $\frac{1}{4}$ SE $\frac{1}{4}$, N $\frac{1}{2}$ NW $\frac{1}{4}$ SE $\frac{1}{4}$ SE $\frac{1}{4}$, NW $\frac{1}{4}$ NE $\frac{1}{4}$ SE $\frac{1}{4}$ SE $\frac{1}{4}$, S $\frac{1}{2}$ SW $\frac{1}{4}$ NE $\frac{1}{4}$ SE $\frac{1}{4}$, SW $\frac{1}{4}$ SE $\frac{1}{4}$ NE $\frac{1}{4}$ SE $\frac{1}{4}$	6/26/65	423	122	90414
Havalina	W $\frac{1}{2}$ NE $\frac{1}{4}$ NW $\frac{1}{4}$ SE $\frac{1}{4}$, SE $\frac{1}{4}$ NW $\frac{1}{4}$ NW $\frac{1}{4}$ SE $\frac{1}{4}$, N $\frac{1}{2}$ SE $\frac{1}{4}$ NW $\frac{1}{4}$ SE $\frac{1}{4}$, SE $\frac{1}{4}$ NE $\frac{1}{4}$ NW $\frac{1}{4}$ SE $\frac{1}{4}$, SW $\frac{1}{4}$ NW $\frac{1}{4}$ NE $\frac{1}{4}$ SE $\frac{1}{4}$, NW $\frac{1}{4}$ SW $\frac{1}{4}$ NE $\frac{1}{4}$ SE $\frac{1}{4}$	6/26/65	423	117	90408
Havalina No. 1	N $\frac{1}{2}$ NW $\frac{1}{4}$ NW $\frac{1}{4}$ SE $\frac{1}{4}$, NE $\frac{1}{4}$ NE $\frac{1}{4}$ SW $\frac{1}{4}$, E $\frac{1}{2}$ NW $\frac{1}{4}$ NE $\frac{1}{4}$ SW $\frac{1}{4}$	6/26/65	423	118	90409
Havalina No. 2	E $\frac{1}{2}$ SE $\frac{1}{4}$ SE $\frac{1}{4}$ NW $\frac{1}{4}$, SW $\frac{1}{4}$ SW $\frac{1}{4}$ NE $\frac{1}{4}$, W $\frac{1}{2}$ SE $\frac{1}{4}$ SW $\frac{1}{4}$ NE $\frac{1}{4}$	6/26/65	423	120	90410
I-DO-IT	E $\frac{1}{2}$ SE $\frac{1}{4}$ SW $\frac{1}{4}$ NE $\frac{1}{4}$, NW $\frac{1}{4}$ SE $\frac{1}{4}$ NE $\frac{1}{4}$, W $\frac{1}{2}$ SW $\frac{1}{4}$ SE $\frac{1}{4}$ NE $\frac{1}{4}$	6/26/65	423	119	90412
Look-Out-Wedge	NE $\frac{1}{4}$ NE $\frac{1}{4}$ NW $\frac{1}{4}$ SE $\frac{1}{4}$, N $\frac{1}{2}$ NW $\frac{1}{4}$ NE $\frac{1}{4}$ SE $\frac{1}{4}$, SE $\frac{1}{4}$ NW $\frac{1}{4}$ NE $\frac{1}{4}$ SE $\frac{1}{4}$, W $\frac{1}{2}$ NE $\frac{1}{4}$ NE $\frac{1}{4}$ SE $\frac{1}{4}$, NE $\frac{1}{4}$ SW $\frac{1}{4}$ NE $\frac{1}{4}$ SE $\frac{1}{4}$, NW $\frac{1}{4}$ SE $\frac{1}{4}$ NE $\frac{1}{4}$ SE $\frac{1}{4}$	6/26/65	423	123	90413
<u>Section 16, T2S R12E</u>					
Self Protection	SW $\frac{1}{4}$ NE $\frac{1}{4}$ SW $\frac{1}{4}$ NW $\frac{1}{4}$, W $\frac{1}{2}$ SE $\frac{1}{4}$ SW $\frac{1}{4}$ NW $\frac{1}{4}$, NW $\frac{1}{4}$ NE $\frac{1}{4}$ NW $\frac{1}{4}$ SW $\frac{1}{4}$, W $\frac{1}{2}$ E $\frac{1}{2}$ NE $\frac{1}{4}$ SW $\frac{1}{4}$ NW $\frac{1}{4}$, E $\frac{1}{2}$ NW $\frac{1}{4}$ NE $\frac{1}{4}$ SW $\frac{1}{4}$ NW $\frac{1}{4}$, E $\frac{1}{2}$ SE $\frac{1}{4}$ NW $\frac{1}{4}$ SW $\frac{1}{4}$ NW $\frac{1}{4}$, E $\frac{1}{2}$ E $\frac{1}{2}$ SW $\frac{1}{4}$ SW $\frac{1}{4}$ NW $\frac{1}{4}$, W $\frac{1}{2}$ NE $\frac{1}{4}$ SE $\frac{1}{4}$ SW $\frac{1}{4}$ NW $\frac{1}{4}$, E $\frac{1}{2}$ NE $\frac{1}{4}$ NW $\frac{1}{4}$ NW $\frac{1}{4}$ SW $\frac{1}{4}$	1/22/51	42	362	89203

2009 AUG 27 A 9:17
 PINAL COUNTY RECORDER
 PINAL COUNTY, ARIZONA

United States Department of the Interior
Bureau of Land Management
 BUSINESS & SUPPORT SVCS DIV
 ONE N CENTRAL AVE SUITE 800
 PHOENIX, AZ 85004 -4427
 Phone: (602) 417-9200

Receipt

No: 1988827

Transaction #: 2053013	
Date of Transaction: 08/27/2009	
CUSTOMER:	WORLD MINERALS INC PO BOX 287 LA GRANDE, OR 97850-0287 US

LINE #	QTY	DESCRIPTION	REMARKS	UNIT PRICE	TOTAL
1	2.00	LOCATABLE MINERALS / MINING CLAIMS-NOT NEW-UNADJUD, ONE AUTH NO. ONLY / MINING CLAIM MONEY RECEIVED CASES: AMC87677/\$980.00, AMC66077/\$22400.00	MAINT 2010	- n/a -	23380.00
TOTAL:					\$23,380.00

PAYMENT INFORMATION					
1	AMOUNT:	22400.00	POSTMARKED:	08/24/2009	
	TYPE:	CHECK	RECEIVED:	08/27/2009	
	CHECK NO:	6300001773			
	NAME:	HARBORLITE 100 MANSELL CT, E#300 ROSWELL GA 30076 US			
2	AMOUNT:	980.00	POSTMARKED:	08/24/2009	
	TYPE:	CHECK	RECEIVED:	08/27/2009	
	CHECK NO:	6300001774			
	NAME:	HARBORLITE, 100 MANSELL CT, E#300 ROSWELL GA 30076 US			

REMARKS

This receipt was generated by the automated BLM Collections and Billing System and is a paper representation of a portion of the official electronic record contained therein.



WORLD MINERALS

WORLD MINERALS INC.
Post Office Box 287
1501 6th Street
La Grande, OR 97850
Tel: 541-963-3987
Fax: 541-963-3995

August 6, 2008

U.S. Department of the Interior
Bureau of Land Management
Attn: Public Room
222 N. Central Avenue
Phoenix, AZ 85004

Gentlemen:

Enclosed are four (4) "Affidavit of Rental Fee Payment" for the period September 1, 2008 to August 31, 2009 with Exhibits "A" attached. These Affidavits pertain to the claims of Harborlite Corporation as follows:

Harborlite – 2 lodes, 1 mill site

Bobbie Jo – 10 lodes
Guzman – 10 placers
Nord - 135 lodes, 2 mill sites

We are enclosing our check in the amount of \$20,000.00 representing the fee for filing based on \$125.00 per claim rental fees for these 160 claims. Please acknowledge receipt of these rental fees.

Sincerely,
WORLD MINERALS INC.

Joseph Lévy
Chief Geologist

JL/jst

Enclosures

ENTERED INTO COMPUTER
SEP 13 2008 PB

RECEIVED
BLMAZ STATE OFFICE
2008 AUG 28 P 2:49
PHOENIX, ARIZONA

STATE OF ARIZONA)
)
COUNTY OF PINAL)

SS.

AFFIDAVIT OF RENTAL FEE PAYMENT
For the period
September 1, 2008 to August 31, 2009

RECEIVED
BLM AZ STATE OFFICE
2008 AUG 28 P 2:49
PHOENIX, ARIZONA

STATE OF ARIZONA)
)
COUNTY OF MARICOPA)

SS.

Joseph Lévy, being duly sworn, deposes and says that he is a citizen of the United States and more than twenty-one years of age, and resides at 1606 Walnut Street, La Grande, Oregon 97850, in Union County, State of Oregon, and is personally acquainted with the hereinafter described millsite claims situated in the Pioneer Mining District, Pinal County, Arizona, the location notices of which are recorded in the office of the County Recorder of said county as described below:

See Exhibit "A" (8 pages) attached


That the owner of said claims (2 mill sites and 135 lodes formerly known as the Nord claims) is Harborlite Corporation, and that the enclosed "rental fees" of \$125.00 per claim for a total of \$17,125.00 (Seventeen Thousand, One Hundred Twenty Five dollars) were paid by Harborlite Corporation, P.O. Box 960, Superior, AZ 85273, for the purpose of complying with the laws of the United States pertaining to assessment of annual work, and that said claims are being held for the purpose of mining (on lode claims) and milling (on mill sites) perlite ore which is mined on our lode claims. This "rental fee" is required in accordance with the Act of October 5, 1992 (Public Law 102-381, 106 Stat. 1374, 1378-79) and is in lieu of the requirements for performing assessment work under 30 U.S.C. 28-28e and for filing an annual Affidavit of Labor with the proper office of the Bureau of Land Management as outlined under Section 314(a) and (c) of FLPMA and §3833.2.

DATED this 6 day of August, A.D., 2008

Joseph Lévy

Joseph Lévy

Subscribed and sworn before me this 6th day of August, A.D., 2008



Jonna S True

Notary Public

EXHIBIT "A"

(page 1)

The following mining claims are located in Pinal County, State of Arizona, the location notices of which are recorded in the office of the County Recorder of said County as described below:

<u>Claim Name</u>	<u>Book/Docket</u>	<u>Page(s)</u>	<u>B.L.M. Serial #</u>
ROSEMARIE No. 6 Exception lode (situate in Sec.8)	507	87	A MC 66079
Candy Rock Fraction lode (situate in Sec. 16)	1556	712-713	A MC 289764
Lucero millsite (situate in Sec. 4)	1786	558-559	A MC 319070
Cynthia & John millsite (situate in Sec. 4)	993	426-427	A MC 94571

All claims are located in T.2 S., R.12 E., G. & S.R.M.

RECEIVED
BLM AZ STATE OFFICE
2008 AUG 28 P 2:49
PHOENIX, ARIZONA

4/50

EXHIBIT "A"

(page 2)

The following lode mining claims are located in Secs. 8 & 9, T.2 S., R.12 E., Gila & Salt River Meridian, County of Pinal, State of Arizona:

<u>Lode Claim Name</u>	<u>Recorded</u> <u>Book</u>	<u>Page</u>	<u>B.L.M. Serial #</u>
ROSEMARIE No. 1 Exception	500	414	A MC 66078
Amended	507	86	
ROSEMARIE No. 7 Exception	500	420	A MC 66080
Amended	507	88	
ROSEMARIE No. 8 Exception	500	421	A MC 66081
Amended	507	89	
Amended	Doc. 1082-045		
ROSEMARIE No. 9 Exception	500	422	A MC 66082
Amended	507	90	
ROSEMARIE No. 10 Exception	500	423	A MC 66083
Amended	507	91	
ROSEMARIE No. 12 Exception	500	425	A MC 66084
Amended	507	92	
Amended	Doc. 1082-047		
ROSEMARIE No. 13 Exception	500	426	A MC 66085
Amended	507	93	
ROSEMARIE No. 14 Exception	500	427	A MC 66086
Amended	507	94	

PHOENIX, ARIZONA

2008 AUG 28 P 2:49

RECEIVED
DLM AZ STATE OFFICE

75C

EXHIBIT "A"

(pages 3 & 4)

The following mining claims are located in Secs. 27, 28, 32, 33 & 34, T.2 S., R.12 E., and Secs. 3 & 4, T.3 S., R12 E., Gila & Salt River Meridian, County of Pinal, State of Arizona:

<u>Lode Claim Name</u>	<u>Book</u>	<u>Recorded</u> <u>Page</u>	<u>B.L.M. Serial #</u>
Hal #1	1382	220-221	A MC 259557
Hal #2	1382	222-223	A MC 259558
Hal #3	1382	224-225	A MC 259559
Hal #4	1382	226-227	A MC 259560
Hal #5	1382	228-229	A MC 259561
Hal #6	1382	230-231	A MC 259562
Hal #7	1382	232-233	A MC 259563
Hal #8	1382	234-235	A MC 259564
Hal #9	1382	236-237	A MC 259565
Hal #10	1382	238-239	A MC 259566
Hal #11	1382	240-241	A MC 259567
Hal #12	1382	242-243	A MC 259568
Hal #13	1382	244-245	A MC 259569
Hal #14	1382	246-247	A MC 259570
Hal #15	1382	248-249	A MC 259571
Hal #16	1382	250-251	A MC 259572
Hal #17	1382	252-253	A MC 259573
Hal #18	1382	254-255	A MC 259574
Hal #19	1382	256-257	A MC 259575
Hal #20	1382	258-259	A MC 259576
Hal #21	1382	260-261	A MC 259577
Hal #22	1382	262-263	A MC 259578
Hal #23	1382	264-265	A MC 259579
Hal #24	1382	266-267	A MC 259580
Hal #25	1382	268-269	A MC 259581

RECEIVED
BLM AZ STATE OFFICE
2008 AUG 28 P 2:49
PHOENIX, ARIZONA

25/50

Hal #26	1382	270-271	A MC 259582
Hal #27	1382	272-273	A MC 259583
Hal #28	1832	274-275	A MC 259584
Hal #29	1382	276-277	A MC 259585
Hal #30	1382	278-279	A MC 259586
Hal #31	1382	280-281	A MC 259587
Hal #32	1382	282-283	A MC 259588
Hal #33	1382	284-285	A MC 259589
Hal #34	1382	286-287	A MC 259590
Hal #35	1382	288-289	A MC 259591
Hal #36	1382	290-291	A MC 259592
Tekoa #9	1382	410-411	A MC 259652
Tekoa #10	1382	412-413	A MC 259653
Tekoa #11	1382	414-415	A MC 259654
Tekoa #12	1382	416-417	A MC 259655
Tekoa #13	1382	418-419	A MC 259656

16/50

RECEIVED
BLM AZ STATE OFFICE
2008 AUG 28 P 2:49
PHOENIX, ARIZONA

EXHIBIT "A"

(page 5)

The following mining claims are located in Sec. 16, 17 & 20, T.2 S., R.12 E., Gila & Salt River Meridian, County of Pinal, State of Arizona:

<u>Lode Claim Name</u>	<u>Book</u>	<u>Recorded</u> <u>Page</u>	<u>B.L.M. Serial #</u>
Magic #1	1382	292-293	A MC 259593
Magic #2	1382	294-295	A MC 259594
Magic #3	1382	296-297	A MC 259595
Magic #4	1382	298-299	A MC 259596
Magic #5	1382	300-301	A MC 259597
Magic #6	1382	302-303	A MC 259598
Magic #7	1382	304-305	A MC 259599
Magic #8	1382	306-307	A MC 259600
Magic #9	1382	308-309	A MC 259601
Magic #10	1382	310-311	A MC 259602
Magic #11	1382	312-313	A MC 259603
Magic #12	1382	314-315	A MC 259604
Magic #13	1382	316-317	A MC 259605
Magic #14	1382	318-319	A MC 259606
Magic #15	1382	320-321	A MC 259607
Magic #23	1382	336-337	A MC 259615
Magic #24	1382	338-339	A MC 259616
Magic #25	1382	340-341	A MC 259617
Magic #26	1382	342-343	A MC 259618
Magic #27	1556	710-711	A MC 289765

RECEIVED
 BLM AZ STATE OFFICE
 2008 AUG 28 P 2:49
 PHOENIX, ARIZONA

20/SC

EXHIBIT "A"

(page 6)

The following mining claims are located in Sec. 12, T.2 S., R.11 E. and Secs. 7 & 8, T.2 S., R.12 E., Gila & Salt River Meridian, County of Pinal, State of Arizona:

<u>Lode Claim Name</u>	<u>Book</u>	<u>Recorded</u> <u>Page</u>	<u>B.L.M. Serial #</u>
Seattle #1	1382	344-345	A MC 259619
Seattle #2	1382	346-347	A MC 259620
Seattle #3	1382	348-349	A MC 259621
Seattle #4	1382	350-351	A MC 259622
Seattle #5	1382	352-353	A MC 259623
Seattle #6	1382	354-355	A MC 259624
Seattle #7	1382	356-357	A MC 259625
Seattle #8	1382	358-359	A MC 259626
Seattle #9	1382	360-361	A MC 259627
Seattle #10	1382	362-363	A MC 259628
Seattle #11	1382	364-365	A MC 259629
Seattle #12	1382	366-367	A MC 259630
Seattle #13	1382	368-369	A MC 259631
Seattle #14	1382	370-371	A MC 259632
Seattle #15	1382	372-373	A MC 259633
Seattle #16	1382	374-375	A MC 259634
Seattle #17	1382	376-377	A MC 259635
Seattle #18	1382	378-379	A MC 259636
Seattle #19	1382	380-381	A MC 259637
Seattle #20	1382	382-383	A MC 259638
Seattle #21	1382	384-385	A MC 259639
Seattle #22	1382	386-387	A MC 259640
Seattle #23	1382	388-389	A MC 259641
Seattle #24	1382	390-391	A MC 259642
Seattle #25	1382	392-393	A MC 259643

PHOENIX, ARIZONA

2008 AUG 28 P 2:49

RECEIVED
BLM AZ STATE OFFICE

25/5C

EXHIBIT "A"

(page 7)

The following mining claims are located in Secs. 8, 17 and 18, T.2 S., R.12 E., Gila & Salt River Meridian, County of Pinal, State of Arizona:

<u>Lode Claim Name</u>	<u>Recorded</u>		<u>B.L.M. Serial #</u>
	<u>Book</u>	<u>Page</u>	
Sil-Flo No. 1	1420	465-466	A MC 265778
Sil-Flo No. 2	1420	467-468	A MC 265779
Sil-Flo No. 3	1420	469-470	A MC 265780
Sil-Flo No. 4	1420	471-472	A MC 265781
Sil-Flo No. 5	1420	473-474	A MC 265782
Sil-Flo No. 6	1420	475-476	A MC 265783
Sil-Flo No. 7	1420	477-478	A MC 265784
Sil-Flo No. 8	1420	479-480	A MC 265785
Sil-Flo No. 9	1420	481-482	A MC 265786
Sil-Flo No. 10	1420	483-484	A MC 265787
Sil-Flo No. 11	1420	485-486	A MC 265788
Sil-Flo No. 12	1420	487-488	A MC 265789
Sil-Flo No. 13	1420	489-490	A MC 265790
Sil-Flo No. 14	1420	491-492	A MC 265791
Sil-Flo No. 15	1420	493-494	A MC 265792
Sil-Flo No. 16	1420	495-496	A MC 265793
Sil-Flo No. 17	1420	497-498	A MC 265794
Sil-Flo No. 18	1420	499-500	A MC 265795

RECEIVED
BLM AZ STATE OFFICE
2008 AUG 28 P 2:49
PHOENIX, ARIZONA

18/5c

EXHIBIT "A"

(page 8)

The following mining claims are located in Secs. 15, 16, 21 and 22, T.2 S., R.12 E., Gila & Salt River Meridian, County of Pinal, State of Arizona:

<u>Lode Claim Name</u>	<u>Recorded</u>		<u>B.L.M. Serial #</u>
	<u>Book</u>	<u>Page</u>	
Sil-Flo No. 19	1420	501-502	A MC 265796
Sil-Flo No. 20	1420	503-504	A MC 265797
Sil-Flo No. 21	1420	505-506	A MC 265798
Sil-Flo No. 22	1420	507-508	A MC 265799
Sil-Flo No. 23	1420	509-510	A MC 265800
Sil-Flo No. 24	1420	511-512	A MC 265801
Sil-Flo No. 25	1420	513-514	A MC 265802
Sil-Flo No. 26	1420	515-516	A MC 265803
Sil-Flo No. 27	1420	517-518	A MC 265804
Sil-Flo No. 28	1420	519-520	A MC 265805
Sil-Flo No. 29	1420	521-522	A MC 265806
Sil-Flo No. 30	1420	523-524	A MC 265807
Sil-Flo No. 31	1420	525-526	A MC 265808
Sil-Flo No. 32	1420	527-528	A MC 265809
Sil-Flo No. 33	1420	529-530	A MC 265810
Sil-Flo No. 34	1420	531-532	A MC 265811
Sil-Flo No. 35	1420	533-534	A MC 265812
Sil-Flo No. 36	1396	458-459	A MC 262396
Amended	1420	535-536	
Sil-Flo No. 37	1396	460-461	A MC 262397
Amended	1420	537-538	
Volcano No. 12R	1396	462-463	A MC 262398
Amended	1420	539-540	
(Amended name – Sil Flo No. 38)			
Sil-Flo No. 39	1420	541-542	A MC 265813

RECEIVED
 BLM AZ STATE OFFICE
 2008 AUG 28 PM 2:19
 PINAL CO. ARIZONA

2/1/SC

STATE OF ARIZONA)
)
COUNTY OF PINAL) SS.

AFFIDAVIT OF RENTAL FEE PAYMENT
For the period
September 1, 2008 to August 31, 2009

RECEIVED
BLM AZ STATE OFFICE
2008 AUG 28 P 2:50
PHOENIX, ARIZONA

STATE OF ARIZONA)
)
COUNTY OF MARICOPA) SS.

Joseph Lévy, being duly sworn, deposes and says that he is a citizen of the United States and more than twenty-one years of age, and resides at 1606 Walnut Street, La Grande, Oregon 97850, in Union County, State of Oregon, and is personally acquainted with the hereinafter described mining claims situated in the Pioneer Mining District, Pinal County, Arizona, the location notices of which are recorded in the office of the County Recorder of said county as described below:

See Exhibit "A" attached

That the owner of said claims (10 "Guzman" placer mining claims) is Harborlite Corporation, P.O. Box 960, Superior, AZ 85273, and that the enclosed "rental fees" of \$125.00 per claim for a total of \$1,250.00 (One Thousand Two Hundred Fifty dollars) were paid by Harborlite Corporation, for the purpose of complying with the laws of the United States pertaining to assessment of annual work, and that said claims are being held for the valuable mineral contained therein. This "rental fee" is required in accordance with the Act of October 5, 1992 (Public Law 102-381, 106 Stat. 1374, 1378-79) and is in lieu of the requirements for performing assessment work under 30 U.S.C. 28-28e and for filing an annual Affidavit of Labor with the proper office of the Bureau of Land Management as outlined under Section 314(a) and (c) of FLPMA and §3833.2.

These "rental fees" are being submitted to cover mining claims comprising a contiguous group.

DATED this 6 day of August, A.D., 2008

Joseph Lévy
Joseph Lévy

Subscribed and sworn before me this 6th day of August, A.D., 2008

Jonna S True
Notary Public




EXHIBIT "A"

The following mining claims are located in Sections 8 & 16, T.2 S., R.12 E., Gila & Salt River Meridian, County of Pinal, State of Arizona and are duly recorded as indicated below, at the office of the County Recorder, Pinal County, Arizona:

<u>Placer Claim Name</u>	<u>Legal Description</u> <u>Section 8, T2S R12E</u>	<u>Date</u> <u>Located</u>	<u>Pinal County</u>		<u>BLM</u> <u>AMC#</u>
			<u>Book</u>	<u>Page</u>	
Black Eye	W $\frac{1}{2}$ SE $\frac{1}{4}$ SE $\frac{1}{4}$ NW $\frac{1}{4}$, SW $\frac{1}{4}$ SE $\frac{1}{4}$ NW $\frac{1}{4}$, W $\frac{1}{2}$ NW $\frac{1}{4}$ SE $\frac{1}{4}$ NW $\frac{1}{4}$	6/26/65	423	121	90407
Blueberry	NE $\frac{1}{4}$ SE $\frac{1}{4}$ NW $\frac{1}{4}$, E $\frac{1}{2}$ NW $\frac{1}{4}$ SE $\frac{1}{4}$ NW $\frac{1}{4}$ E $\frac{1}{2}$ SW $\frac{1}{4}$ NE $\frac{1}{4}$ NW $\frac{1}{4}$	6/26/65	423	116	90406
Dewdrop	N $\frac{1}{2}$ SW $\frac{1}{4}$ NE $\frac{1}{4}$	6/26/65	423	114	90411
Divide	SE $\frac{1}{4}$ SE $\frac{1}{4}$ NW $\frac{1}{4}$ SE $\frac{1}{4}$, NE $\frac{1}{4}$ NE $\frac{1}{4}$ SW $\frac{1}{4}$ SE $\frac{1}{4}$, N $\frac{1}{2}$ NW $\frac{1}{4}$ SE $\frac{1}{4}$ SE $\frac{1}{4}$, NW $\frac{1}{4}$ NE $\frac{1}{4}$ SE $\frac{1}{4}$ SE $\frac{1}{4}$, S $\frac{1}{2}$ SW $\frac{1}{4}$ NE $\frac{1}{4}$ SE $\frac{1}{4}$, SW $\frac{1}{4}$ SE $\frac{1}{4}$ NE $\frac{1}{4}$ SE $\frac{1}{4}$	6/26/65	423	122	90414
Havalina	W $\frac{1}{2}$ NE $\frac{1}{4}$ NW $\frac{1}{4}$ SE $\frac{1}{4}$, SE $\frac{1}{4}$ NW $\frac{1}{4}$ NW $\frac{1}{4}$ SE $\frac{1}{4}$, N $\frac{1}{2}$ SE $\frac{1}{4}$ NW $\frac{1}{4}$ SE $\frac{1}{4}$, SE $\frac{1}{4}$ NE $\frac{1}{4}$ NW $\frac{1}{4}$ SE $\frac{1}{4}$, SW $\frac{1}{4}$ NW $\frac{1}{4}$ NE $\frac{1}{4}$ SE $\frac{1}{4}$, NW $\frac{1}{4}$ SW $\frac{1}{4}$ NE $\frac{1}{4}$ SE $\frac{1}{4}$	6/26/65	423	117	90408
Havalina No. 1	N $\frac{1}{2}$ NW $\frac{1}{4}$ NW $\frac{1}{4}$ SE $\frac{1}{4}$, NE $\frac{1}{4}$ NE $\frac{1}{4}$ SW $\frac{1}{4}$, E $\frac{1}{2}$ NW $\frac{1}{4}$ NE $\frac{1}{4}$ SW $\frac{1}{4}$	6/26/65	423	118	90409
Havalina No. 2	E $\frac{1}{2}$ SE $\frac{1}{4}$ SE $\frac{1}{4}$ NW $\frac{1}{4}$, SW $\frac{1}{4}$ SW $\frac{1}{4}$ NE $\frac{1}{4}$, W $\frac{1}{2}$ SE $\frac{1}{4}$ SW $\frac{1}{4}$ NE $\frac{1}{4}$	6/26/65	423	120	90410
I-DO-IT	E $\frac{1}{2}$ SE $\frac{1}{4}$ SW $\frac{1}{4}$ NE $\frac{1}{4}$, NW $\frac{1}{4}$ SE $\frac{1}{4}$ NE $\frac{1}{4}$, W $\frac{1}{2}$ SW $\frac{1}{4}$ SE $\frac{1}{4}$ NE $\frac{1}{4}$	6/26/65	423	119	90412
Look-Out-Wedge	NE $\frac{1}{4}$ NE $\frac{1}{4}$ NW $\frac{1}{4}$ SE $\frac{1}{4}$, N $\frac{1}{2}$ NW $\frac{1}{4}$ NE $\frac{1}{4}$ SE $\frac{1}{4}$, SE $\frac{1}{4}$ NW $\frac{1}{4}$ NE $\frac{1}{4}$ SE $\frac{1}{4}$, W $\frac{1}{2}$ NE $\frac{1}{4}$ NE $\frac{1}{4}$ SE $\frac{1}{4}$, NE $\frac{1}{4}$ SW $\frac{1}{4}$ NE $\frac{1}{4}$ SE $\frac{1}{4}$, NW $\frac{1}{4}$ SE $\frac{1}{4}$ NE $\frac{1}{4}$ SE $\frac{1}{4}$	6/26/65	423	123	90413
<u>Section 16, T2S R12E</u>					
Self Protection	SW $\frac{1}{4}$ NE $\frac{1}{4}$ SW $\frac{1}{4}$ NW $\frac{1}{4}$, W $\frac{1}{2}$ SE $\frac{1}{4}$ SW $\frac{1}{4}$ NW $\frac{1}{4}$, NW $\frac{1}{4}$ NE $\frac{1}{4}$ NW $\frac{1}{4}$ SW $\frac{1}{4}$, W $\frac{1}{2}$ E $\frac{1}{2}$ NE $\frac{1}{4}$ SW $\frac{1}{4}$ NW $\frac{1}{4}$, E $\frac{1}{2}$ NW $\frac{1}{4}$ NE $\frac{1}{4}$ SW $\frac{1}{4}$ NW $\frac{1}{4}$, E $\frac{1}{2}$ SE $\frac{1}{4}$ NW $\frac{1}{4}$ SW $\frac{1}{4}$ NW $\frac{1}{4}$, E $\frac{1}{2}$ E $\frac{1}{2}$ SW $\frac{1}{4}$ SW $\frac{1}{4}$ NW $\frac{1}{4}$, W $\frac{1}{2}$ NE $\frac{1}{4}$ SE $\frac{1}{4}$ SW $\frac{1}{4}$ NW $\frac{1}{4}$, E $\frac{1}{2}$ NE $\frac{1}{4}$ NW $\frac{1}{4}$ NW $\frac{1}{4}$ SW $\frac{1}{4}$	1/22/51	42	362	89203

RECEIVED
 BLM AZ STATE OFFICE
 2008 AUG 28 P 2:50
 PHOENIX, ARIZONA

10 | SC

STATE OF ARIZONA)
) SS.
COUNTY OF PINAL)

STATE OF ARIZONA)
) SS.
COUNTY OF MARICOPA)

AFFIDAVIT OF RENTAL FEE PAYMENT
For the period
September 1, 2008 to August 31, 2009


RECEIVED
BLM AZ STATE OFFICE
2008 AUG 28 P 2:50
PHOENIX, ARIZONA

Joseph Lévy, being duly sworn, deposes and says that he is a citizen of the United States and more than twenty-one years of age, and resides at 1606 Walnut Street, La Grande, Oregon 97850, in Union County, State of Oregon, and is personally acquainted with the hereinafter described mining claims situated in the Pioneer Mining District, Pinal County, Arizona, the location notices of which are recorded in the office of the County Recorder of said county as described below:


See Exhibit "A" attached

That the owner of said claims (2 lode mining claims and 1 millsite) is Harborlite Corporation, and that the enclosed "rental fees" of \$125.00 per claim for a total of \$375.00 (Three Hundred Seventy Five dollars) were paid by Harborlite Corporation, P.O. Box 960, Superior, AZ 85273, for the purpose of complying with the laws of the United States pertaining to assessment of annual work, and that said lode claims are being held for the valuable mineral contained therein and the millsite for the purpose of enhancing a fines containment area in conjunction with the mining operation. This "rental fee" is required in accordance with the Act of October 5, 1992 (Public Law 102-381, 106 Stat. 1374, 1378-79) and is in lieu of the requirements for performing assessment work under 30 U.S.C. 28-28e and for filing an annual Affidavit of Labor with the proper office of the Bureau of Land Management as outlined under Section 314(a) and (c) of FLPMA and §3833.2.

DATED this 6 day of August, A.D., 2008


Joseph Lévy

Subscribed and sworn before me this 6th day of August, A.D., 2008





Notary Public

EXHIBIT "A"

The following mining claims are located in Secs. 4, 8 & 9, T.2 S., R.12 E., G. & S.R.M., Pioneer Mining District, Pinal County, State of Arizona, the Location Notices are recorded in the office of the County Recorder of said county as described below:

<u>Claim Name</u>	<u>Docket</u>	<u>Page(s)</u>	<u>B.L.M. Serial #</u>
FORGOTTEN WEDGE lode	374	545	A MC 66077
MARY T. FRACTION lode	1668	450-451	A MC 303417
HARBORLITE MILLSITE NO. 3A	1781	639-640	A MC 317479
Amended	1797	124-125	

RECEIVED
BLM AZ STATE OFFICE
2008 AUG 28 P 2:50
PHOENIX, ARIZONA

3/50

STATE OF ARIZONA)
)
COUNTY OF PINAL) SS.

AFFIDAVIT OF RENTAL FEE PAYMENT
For the period
September 1, 2008 to August 31, 2009

STATE OF ARIZONA)
)
COUNTY OF MARICOPA) SS.

Joseph Lévy, being duly sworn, deposes and says that he is a citizen of the United States and more than twenty-one years of age, and resides at 1606 Walnut Street, La Grande, Oregon 97850, in Union County, State of Oregon, and is personally acquainted with the hereinafter described mining claims situated in the Pioneer Mining District, Pinal County, Arizona, the location notices of which are recorded in the office of the County Recorder of said county as described below:

See Exhibit "A" attached

That the owner of said claims (10 lode mining claims) is Lewis and Thomas Williams, and that the enclosed "rental fees" of \$125.00 per claim for a total of \$1,250.00 (One Thousand Two Hundred Fifty dollars) were paid by Harborlite Corporation, P.O. Box 960, Superior, AZ 85273, for the purpose of complying with the laws of the United States pertaining to assessment of annual work, and that said claims are being held for the valuable mineral contained therein. This "rental fee" is required in accordance with the Act of October 5, 1992 (Public Law 102-381, 106 Stat. 1374, 1378-79) and is in lieu of the requirements for performing assessment work under 30 U.S.C. 28-28e and for filing an annual Affidavit of Labor with the proper office of the Bureau of Land Management as outlined under Section 314(a) and (c) of FLPMA and §3833.2.

These "rental fees" are being submitted to cover mining claims comprising a contiguous group.

DATED this 6 day of August, A.D., 2008

Joseph Lévy
Joseph Lévy

RECEIVED
BLM AZ STATE OFFICE
2008 AUG 28 P 2:50
PHOENIX, ARIZONA

Subscribed and sworn before me this 6th day of August, A.D., 2008

Jonna S True
Notary Public




EXHIBIT "A"

<u>Lode Claim Name</u>	<u>Loc. Date</u>	<u>Book</u>	<u>Pinal County</u>		<u>B.L.M. Data</u>		<u>Locator</u>
			<u>Page(s)</u>	<u>Filing Date</u>	<u>Serial No.</u>	<u>Date</u>	
Bobbie Jo Perlite No. 1 Amended	10/6/85 1/11/90	1314 1651	459-60 501-02	10/7/85 1/15/90	A MC 245404	11/4/85 2/8/90	Thomas Williams
Bobbie Jo Perlite No. 2 Amended	10/6/85 1/11/90	1314 1651	457-58 503-04	10/7/85 1/15/90	A MC 245405	11/4/85 2/8/90	Thomas Williams
Bobbie Jo Perlite No. 3	10/6/85	1314	455-56	10/7/85	A MC 245406	11/4/85	Thomas Williams
Bobbie Jo Perlite No. 4	10/12/85	1315	788-89	10/15/85	A MC 245407	11/4/85	Thomas Williams
Bobbie Jo Perlite No. 5	10/12/85	1315	790-91	10/15/85	A MC 245408	11/4/85	Thomas Williams
Bobbie Jo Perlite No. 6	10/12/85	1315	792-93	10/15/85	A MC 245409	11/4/85	Thomas Williams
Bobbie Jo Perlite No. 7	10/12/85	1315	796-97	10/15/85	A MC 245410	11/4/85	Thomas Williams
Bobbie Jo Perlite No. 8	10/12/85	1315	794-95	10/15/85	A MC 245411	11/4/85	Thomas Williams
B J No. 9	2/10/90	1657	523-24	2/20/90	A MC 301847	3/2/90	Lewis Williams
B J No. 10	4/8/92	1817	118-19	4/9/92	A MC 321062	4/30/92	Lewis Williams

RECEIVED
BLM AZ STATE OFFICE
2008 AUG 28 P 2:50
PHOENIX, ARIZONA

10/50

United States Department of the Interior
Bureau of Land Management
 BUSINESS & SUPPORT SVCS DIV
 ONE N CENTRAL AVE SUITE 800
 PHOENIX, AZ 85004 -4427
 Phone: (602) 417-9200

Receipt

No: 1774484

Transaction #: 1832241		ENTERED INTO COMPUTER
Date of Transaction: 08/28/2008		
CUSTOMER:	WORLD MINERALS INC PO BOX 287 LA GRAND, OR 97850	SEP 13 2008 <i>PB</i>

LINE #	QTY	DESCRIPTION	REMARKS	UNIT PRICE	TOTAL
1	1.00	LOCATABLE MINERALS / MINING CLAIMS-NOT NEW-UNADJUD, ONE AUTH NO. ONLY / MINING CLAIM MONEY RECEIVED (455) CASES: AMC66078/\$20000.00	MAINT 2009 (160)	- n/a -	20000.00
TOTAL:					\$20,000.00

PAYMENT INFORMATION					
1	AMOUNT:	\$20,000.00	POSTMARKED:	N/A	
	TYPE:	CHECK	RECEIVED:	08/28/2008	
	CHECK NO:	6307275			
	NAME:	WORLD MINERALS INC PO BOX 287 LA GRAND OR 97850			

REMARKS

This receipt was generated by the automated BLM Collections and Billing System and is a paper representation of a portion of the official electronic record contained therein.

Message:

160 ROWS RETRIEVED

CBS Export Results Report

Include Resolved Records

Record Status

- Error Records (E/M/I)
- Accepted Records (A/W)
- "On Hold" Records (H)
- All Records (for s/n or receipt nr)
- Exported, No Results From CBS
- New (not yet exported)

Search Criteria Responsible Area (Error)

Enter export Date (mm/dd/yyyy) ALL

User (U,X)

Serial Number match (optional)

Programmer (P,X)

Receipt Nr (optional) 1774484

All (U,P,X)

Export Nr (exclusive)

LR2000 User (defaults to login) ALL

Query

Reset

[User Guide](#)

	Resend?	Export Nr	A/D	Serial Nr	Mult	Code	\$ Amount	Remarks	Receipt Nr	LR2000 User	#Msg	Resolved
1	<input type="checkbox"/>	2058739	A	AMC66077		582	125.00	2009	1774484	P5BROWN		<input type="checkbox"/>



WORLD MINERALS

AMC
66076
289764
319070
94569
259557
265778
262396
245404
301847
321062
303417
317479
90404
89202

World Minerals Inc.
Post Office Box 287
1501 6th Street
LaGrande, OR 97850
Tel: 541-963-3987
Fax: 541-963-3995

July 24, 2007

U.S. Department of the Interior
Bureau of Land Management
Attn: Public Room
222 N. Central Avenue
Phoenix, AZ 85004

Gentlemen:

Enclosed are four (4) "Affidavit of Rental Fee Payment" for the period September 1, 2007 to August 31, 2008 with Exhibits "A" attached. These Affidavits pertain to the claims of Harborlite Corporation as follows:

Harborlite - 2 lodes, 1 mill site
Bobbie Jo - 10 lodes
Guzman - 10 placers
Nord - 135 lodes, 2 mill sites

We are enclosing our check in the amount of \$20,000.00 representing the fee for filing based on \$125.00 per claim rental fees for these 160 claims. Please acknowledge receipt of these rental fees.

Sincerely,
WORLD MINERALS INC.

Joseph Lévy
Chief Geologist

JL/jst

Enclosures

RECEIVED
B.L.M. AZ STATE OFFICE
2007 AUG 14 A 11:46
PHOENIX, ARIZONA

ENTERED INTO COMPUTER

9/10/07 [Signature]

STATE OF ARIZONA)
)
COUNTY OF PINAL) SS.

AFFIDAVIT OF RENTAL FEE PAYMENT
For the period
September 1, 2007 to August 31, 2008

RECEIVED
B.L.M. AZ STATE OFFICE
2007 AUG 14 A 11:46
PHOENIX, ARIZONA

STATE OF ARIZONA)
)
COUNTY OF MARICOPA) SS.

Joseph Lévy, being duly sworn, deposes and says that he is a citizen of the United States and more than twenty-one years of age, and resides at 1606 Walnut Street, La Grande, Oregon 97850, in Union County, State of Oregon, and is personally acquainted with the hereinafter described millsite claims situated in the Pioneer Mining District, Pinal County, Arizona, the location notices of which are recorded in the office of the County Recorder of said county as described below:

See Exhibit "A" (8 pages) attached

That the owner of said claims (2 mill sites and 135 lodes formerly known as the Nord claims) is Harborlite Corporation, and that the enclosed "rental fees" of \$125.00 per claim for a total of \$17,125.00 (Seventeen Thousand, One Hundred Twenty Five dollars) were paid by Harborlite Corporation, P.O. Box 960, Superior, AZ 85273, for the purpose of complying with the laws of the United States pertaining to assessment of annual work, and that said claims are being held for the purpose of mining (on lode claims) and milling (on mill sites) perlite ore which is mined on our lode claims. This "rental fee" is required in accordance with the Act of October 5, 1992 (Public Law 102-381, 106 Stat. 1374, 1378-79) and is in lieu of the requirements for performing assessment work under 30 U.S.C. 28-28e and for filing an annual Affidavit of Labor with the proper office of the Bureau of Land Management as outlined under Section 314(a) and (c) of FLPMA and §3833.2.

DATED this 27 day of July, A.D., 2007

Joseph Lévy
Joseph Lévy

Subscribed and sworn before me this 27th day of July, A.D., 2007

Jonna S. True
Notary Public



EXHIBIT "A"

(page 1)

The following mining claims are located in Pinal County, State of Arizona, the location notices of which are recorded in the office of the County Recorder of said County as described below:

<u>Claim Name</u>	<u>Book/Docket</u>	<u>Page(s)</u>	<u>B.L.M. Serial #</u>
ROSEMARIE No. 6 Exception lode (situate in Sec.8)	507	87 ✓	A MC 66079 L66076
Candy Rock Fraction lode (situate in Sec. 16)	1556	712-713 ✓	A MC 289764 L
Lucero millsite (situate in Sec. 4)	1786	558-559 ✓	A MC 319070 L
Cynthia & John millsite (situate in Sec. 4)	993	426-427 ✓	A MC 94571 L94569

All claims are located in T.2 S., R.12 E., G. & S.R.M.

RECEIVED
B.L.M. AZ STATE OFFICE
2001 AUG 14 A 11:46
PHOENIX, ARIZONA.

4

EXHIBIT "A"

(page 2)

The following lode mining claims are located in Secs. 8 & 9, T.2 S., R.12 E., Gila & Salt River Meridian, County of Pinal, State of Arizona:

<u>Lode Claim Name</u>	<u>Recorded</u>		<u>B.L.M. Serial #</u>
	<u>Book</u>	<u>Page</u>	
ROSEMARIE No. 1 Exception Amended	500 507	414 86	A MC 66078 266076
ROSEMARIE No. 7 Exception Amended	500 507	420 88	A MC 66080
ROSEMARIE No. 8 Exception Amended Amended	500 507 Doc. 1082-045	421 89	A MC 66081
ROSEMARIE No. 9 Exception Amended	500 507	422 90	A MC 66082
ROSEMARIE No. 10 Exception Amended	500 507	423 91	A MC 66083
ROSEMARIE No. 12 Exception Amended Amended	500 507 Doc. 1082-047	425 92	A MC 66084
ROSEMARIE No. 13 Exception Amended	500 507	426 93	A MC 66085
ROSEMARIE No. 14 Exception Amended	500 507	427 94	A MC 66086

RECEIVED
 B.L.M. AZ STATE OFFICE
 2007 AUG 14 A 11:47
 PHOENIX, ARIZONA



8

EXHIBIT "A"

(pages 3 & 4)

The following mining claims are located in Secs. 27, 28, 32, 33 & 34, T.2 S., R.12 E., and Secs. 3 & 4, T.3 S., R12 E., Gila & Salt River Meridian, County of Pinal, State of Arizona:

<u>Lode Claim Name</u>	<u>Book</u>	<u>Recorded</u> <u>Page</u>	<u>B.L.M. Serial #</u>
Hal #1	1382	220-221	A MC 259557 L
Hal #2	1382	222-223	A MC 259558
Hal #3	1382	224-225	A MC 259559
Hal #4	1382	226-227	A MC 259560
Hal #5	1382	228-229	A MC 259561
Hal #6	1382	230-231	A MC 259562
Hal #7	1382	232-233	A MC 259563
Hal #8	1382	234-235	A MC 259564
Hal #9	1382	236-237	A MC 259565
Hal #10	1382	238-239	A MC 259566
Hal #11	1382	240-241	A MC 259567
Hal #12	1382	242-243	A MC 259568
Hal #13	1382	244-245	A MC 259569
Hal #14	1382	246-247	A MC 259570
Hal #15	1382	248-249	A MC 259571
Hal #16	1382	250-251	A MC 259572
Hal #17	1382	252-253	A MC 259573
Hal #18	1382	254-255	A MC 259574
Hal #19	1382	256-257	A MC 259575
Hal #20	1382	258-259	A MC 259576
Hal #21	1382	260-261	A MC 259577
Hal #22	1382	262-263	A MC 259578
Hal #23	1382	264-265	A MC 259579
Hal #24	1382	266-267	A MC 259580
Hal #25	1382	268-269	A MC 259581


PHOENIX, ARIZONA

2007 AUG 14 A 11:47

RECEIVED
B.L.M. AZ STATE OFFICE

25

Hal #26	1382	270-271	A MC 259582
Hal #27	1382	272-273	A MC 259583
Hal #28	1832	274-275	A MC 259584
Hal #29	1382	276-277	A MC 259585
Hal #30	1382	278-279	A MC 259586
Hal #31	1382	280-281	A MC 259587
Hal #32	1382	282-283	A MC 259588
Hal #33	1382	284-285	A MC 259589
Hal #34	1382	286-287	A MC 259590
Hal #35	1382	288-289	A MC 259591
Hal #36	1382	290-291	A MC 259592
Tekoa #9	1382	410-411	A MC 259652
Tekoa #10	1382	412-413	A MC 259653
Tekoa #11	1382	414-415	A MC 259654
Tekoa #12	1382	416-417	A MC 259655
Tekoa #13	1382	418-419	A MC 259656



11



RECEIVED
 B.L.M. AZ STATE OFFICE
 2001 AUG 14 A 11:47
 PHOENIX, ARIZONA

14

EXHIBIT "A"

(page 5)

The following mining claims are located in Sec. 16, 17 & 20, T.2 S., R.12 E., Gila & Salt River Meridian, County of Pinal, State of Arizona:

<u>Lode Claim Name</u>	<u>Recorded</u>		<u>B.L.M. Serial #</u>
	<u>Book</u>	<u>Page</u>	
Magic #1	1382	292-293	A MC 259593
Magic #2	1382	294-295	A MC 259594
Magic #3	1382	296-297	A MC 259595
Magic #4	1382	298-299	A MC 259596
Magic #5	1382	300-301	A MC 259597
Magic #6	1382	302-303	A MC 259598
Magic #7	1382	304-305	A MC 259599
Magic #8	1382	306-307	A MC 259600
Magic #9	1382	308-309	A MC 259601
Magic #10	1382	310-311	A MC 259602
Magic #11	1382	312-313	A MC 259603
Magic #12	1382	314-315	A MC 259604
Magic #13	1382	316-317	A MC 259605
Magic #14	1382	318-319	A MC 259606
Magic #15	1382	320-321	A MC 259607
Magic #23	1382	336-337	A MC 259615
Magic #24	1382	338-339	A MC 259616
Magic #25	1382	340-341	A MC 259617
Magic #26	1382	342-343	A MC 259618
Magic #27	1556	710-711	A MC 289765



RECEIVED
 B.L.M. AZ STATE OFFICE
 2007 AUG 14 A 11:47
 PHOENIX, ARIZONA

L289764



EXHIBIT "A"

(page 6)

The following mining claims are located in Sec. 12, T.2 S., R.11 E. and Secs. 7 & 8, T.2 S., R.12 E., Gila & Salt River Meridian, County of Pinal, State of Arizona:

<u>Lode Claim Name</u>	<u>Recorded</u>		<u>B.L.M. Serial #</u>
	<u>Book</u>	<u>Page</u>	
Seattle #1	1382	344-345	A MC 259619
Seattle #2	1382	346-347	A MC 259620
Seattle #3	1382	348-349	A MC 259621
Seattle #4	1382	350-351	A MC 259622
Seattle #5	1382	352-353	A MC 259623
Seattle #6	1382	354-355	A MC 259624
Seattle #7	1382	356-357	A MC 259625
Seattle #8	1382	358-359	A MC 259626
Seattle #9	1382	360-361	A MC 259627
Seattle #10	1382	362-363	A MC 259628
Seattle #11	1382	364-365	A MC 259629
Seattle #12	1382	366-367	A MC 259630
Seattle #13	1382	368-369	A MC 259631
Seattle #14	1382	370-371	A MC 259632
Seattle #15	1382	372-373	A MC 259633
Seattle #16	1382	374-375	A MC 259634
Seattle #17	1382	376-377	A MC 259635
Seattle #18	1382	378-379	A MC 259636
Seattle #19	1382	380-381	A MC 259637
Seattle #20	1382	382-383	A MC 259638
Seattle #21	1382	384-385	A MC 259639
Seattle #22	1382	386-387	A MC 259640
Seattle #23	1382	388-389	A MC 259641
Seattle #24	1382	390-391	A MC 259642
Seattle #25	1382	392-393	A MC 259643



RECEIVED
 B.L.M. AZ STATE OFFICE
 2007 AUG 14 A 11:47
 PHOENIX, ARIZONA

25

EXHIBIT "A"

(page 7)

The following mining claims are located in Secs. 8, 17 and 18, T.2 S., R.12 E., Gila & Salt River Meridian, County of Pinal, State of Arizona:

<u>Lode Claim Name</u>	<u>Recorded</u>		<u>B.L.M. Serial #</u>
	<u>Book</u>	<u>Page</u>	
Sil-Flo No. 1	1420	465-466	A MC 265778 L
Sil-Flo No. 2	1420	467-468	A MC 265779
Sil-Flo No. 3	1420	469-470	A MC 265780
Sil-Flo No. 4	1420	471-472	A MC 265781
Sil-Flo No. 5	1420	473-474	A MC 265782
Sil-Flo No. 6	1420	475-476	A MC 265783
Sil-Flo No. 7	1420	477-478	A MC 265784
Sil-Flo No. 8	1420	479-480	A MC 265785
Sil-Flo No. 9	1420	481-482	A MC 265786
Sil-Flo No. 10	1420	483-484	A MC 265787
Sil-Flo No. 11	1420	485-486	A MC 265788
Sil-Flo No. 12	1420	487-488	A MC 265789
Sil-Flo No. 13	1420	489-490	A MC 265790
Sil-Flo No. 14	1420	491-492	A MC 265791
Sil-Flo No. 15	1420	493-494	A MC 265792
Sil-Flo No. 16	1420	495-496	A MC 265793
Sil-Flo No. 17	1420	497-498	A MC 265794
Sil-Flo No. 18	1420	499-500	A MC 265795

PHOENIX, ARIZONA

2007 AUG 14 A 11:47

RECEIVED
B.L.M. AZ STATE OFFICE

EXHIBIT "A"

(page 8)

The following mining claims are located in Secs. 15, 16, 21 and 22, T.2 S., R.12 E., Gila & Salt River Meridian, County of Pinal, State of Arizona:

<u>Lode Claim Name</u>	<u>Recorded</u>		<u>B.L.M. Serial #</u>
	<u>Book</u>	<u>Page</u>	
Sil-Flo No. 19	1420	501-502	A MC 265796
Sil-Flo No. 20	1420	503-504	A MC 265797
Sil-Flo No. 21	1420	505-506	A MC 265798
Sil-Flo No. 22	1420	507-508	A MC 265799
Sil-Flo No. 23	1420	509-510	A MC 265800
Sil-Flo No. 24	1420	511-512	A MC 265801
Sil-Flo No. 25	1420	513-514	A MC 265802
Sil-Flo No. 26	1420	515-516	A MC 265803
Sil-Flo No. 27	1420	517-518	A MC 265804
Sil-Flo No. 28	1420	519-520	A MC 265805
Sil-Flo No. 29	1420	521-522	A MC 265806
Sil-Flo No. 30	1420	523-524	A MC 265807
Sil-Flo No. 31	1420	525-526	A MC 265808
Sil-Flo No. 32	1420	527-528	A MC 265809
Sil-Flo No. 33	1420	529-530	A MC 265810
Sil-Flo No. 34	1420	531-532	A MC 265811
Sil-Flo No. 35	1420	533-534	A MC 265812
Sil-Flo No. 36	1396	458-459	A MC 262396
Amended	1420	535-536	
Sil-Flo No. 37	1396	460-461	A MC 262397
Amended	1420	537-538	
Volcano No. 12R	1396	462-463	A MC 262398
Amended	1420	539-540	
(Amended name – Sil Flo No. 38)			
Sil-Flo No. 39	1420	541-542	A MC 265813

RECEIVED
 B.L.M. AZ STATE OFFICE



(21)

STATE OF ARIZONA)
)
COUNTY OF PINAL) SS.

AFFIDAVIT OF RENTAL FEE PAYMENT
For the period
September 1, 2007 to August 31, 2008

STATE OF ARIZONA)
)
COUNTY OF MARICOPA) SS.

Joseph Lévy, being duly sworn, deposes and says that he is a citizen of the United States and more than twenty-one years of age, and resides at 1606 Walnut Street, La Grande, Oregon 97850, in Union County, State of Oregon, and is personally acquainted with the hereinafter described mining claims situated in the Pioneer Mining District, Pinal County, Arizona, the location notices of which are recorded in the office of the County Recorder of said county as described below:

See Exhibit "A" attached

That the owner of said claims (10 lode mining claims) is Lewis and Thomas Williams, and that the enclosed "rental fees" of \$125.00 per claim for a total of \$1,250.00 (One Thousand Two Hundred Fifty dollars) were paid by Harborlite Corporation, P.O. Box 960, Superior, AZ 85273, for the purpose of complying with the laws of the United States pertaining to assessment of annual work, and that said claims are being held for the valuable mineral contained therein. This "rental fee" is required in accordance with the Act of October 5, 1992 (Public Law 102-381, 106 Stat. 1374, 1378-79) and is in lieu of the requirements for performing assessment work under 30 U.S.C. 28-28e and for filing an annual Affidavit of Labor with the proper office of the Bureau of Land Management as outlined under Section 314(a) and (c) of FLPMA and §3833.2.

These "rental fees" are being submitted to cover mining claims comprising a contiguous group.

DATED this 27 day of July, A.D., 2007

Joseph Lévy
Joseph Lévy

PHOENIX, ARIZONA
2007 AUG 14 A 11:48
RECEIVED
G.L.M. AZ STATE OFFICE

Subscribed and sworn before me this 27th day of July, A.D., 2007

Jonna S True
Notary Public




EXHIBIT "A"

<u>Lode Claim Name</u>	<u>Loc. Date</u>	<u>Book</u>	<u>Pinal County</u>		<u>B.L.M. Data</u>		<u>Locator</u>
			<u>Page(s)</u>	<u>Filing Date</u>	<u>Serial No.</u>	<u>Date</u>	
Bobbie Jo Perlite No. 1 Amended	10/6/85 1/11/90	1314 1651	459-60 501-02	10/7/85 1/15/90	A MC 245404 L	11/4/85 2/8/90	Thomas Williams
Bobbie Jo Perlite No. 2 Amended	10/6/85 1/11/90	1314 1651	457-58 503-04	10/7/85 1/15/90	A MC 245405	11/4/85 2/8/90	Thomas Williams
Bobbie Jo Perlite No. 3	10/6/85	1314	455-56	10/7/85	A MC 245406	11/4/85	Thomas Williams
Bobbie Jo Perlite No. 4	10/12/85	1315	788-89	10/15/85	A MC 245407	11/4/85	Thomas Williams ✓
Bobbie Jo Perlite No. 5	10/12/85	1315	790-91	10/15/85	A MC 245408	11/4/85	Thomas Williams
Bobbie Jo Perlite No. 6	10/12/85	1315	792-93	10/15/85	A MC 245409	11/4/85	Thomas Williams
Bobbie Jo Perlite No. 7	10/12/85	1315	796-97	10/15/85	A MC 245410	11/4/85	Thomas Williams
Bobbie Jo Perlite No. 8	10/12/85	1315	794-95	10/15/85	A MC 245411	11/4/85	Thomas Williams
B J No. 9	2/10/90	1657	523-24	2/20/90	A MC 301847 L	3/2/90	Lewis Williams
B J No. 10	4/8/92	1817	118-19	4/9/92	A MC 321062 L	4/30/92	Lewis Williams ✓

RECEIVED
B.L.M. AZ STATE OFFICE
2001 AUG 14 A 11:48
PHOENIX, ARIZONA

(10)

STATE OF ARIZONA)
)
COUNTY OF PINAL) SS.

AFFIDAVIT OF RENTAL FEE PAYMENT
For the period
September 1, 2007 to August 31, 2008

RECEIVED
B.L.M. AZ STATE OFFICE
2007 AUG 14 A 11:48
PHOENIX, ARIZONA

STATE OF ARIZONA)
)
COUNTY OF MARICOPA) SS.

Joseph Lévy, being duly sworn, deposes and says that he is a citizen of the United States and more than twenty-one years of age, and resides at 1606 Walnut Street, La Grande, Oregon 97850, in Union County, State of Oregon, and is personally acquainted with the hereinafter described mining claims situated in the Pioneer Mining District, Pinal County, Arizona, the location notices of which are recorded in the office of the County Recorder of said county as described below:

See Exhibit "A" attached

That the owner of said claims (2 lode mining claims and 1 millsite) is Harborlite Corporation, and that the enclosed "rental fees" of \$125.00 per claim for a total of \$375.00 (Three Hundred Seventy Five dollars) were paid by Harborlite Corporation, P.O. Box 960, Superior, AZ 85273, for the purpose of complying with the laws of the United States pertaining to assessment of annual work, and that said lode claims are being held for the valuable mineral contained therein and the millsite for the purpose of enhancing a fines containment area in conjunction with the mining operation. This "rental fee" is required in accordance with the Act of October 5, 1992 (Public Law 102-381, 106 Stat. 1374, 1378-79) and is in lieu of the requirements for performing assessment work under 30 U.S.C. 28-28e and for filing an annual Affidavit of Labor with the proper office of the Bureau of Land Management as outlined under Section 314(a) and (c) of FLPMA and §3833.2.

DATED this 27 day of July, A.D., 2007

Joseph Lévy
Joseph Lévy

Subscribed and sworn before me this 27th day of July, A.D., 2007

Jonna S. True
Notary Public




EXHIBIT "A"

The following mining claims are located in Secs. 4, 8 & 9, T.2 S., R.12 E., G. & S.R.M., Pioneer Mining District, Pinal County, State of Arizona, the Location Notices are recorded in the office of the County Recorder of said county as described below:

<u>Claim Name</u>	<u>Docket</u>	<u>Page(s)</u>	<u>B.L.M. Serial #</u>
FORGOTTEN WEDGE lode	374	545	✓ A MC 66077
MARY T. FRACTION lode	1668	450-451	✓ LA MC 303417
HARBORLITE MILLSITE NO. 3A Amended	1781 1797	639-640 124-125	✓ LA MC 317479

RECEIVED
B.L.M. AZ STATE OFFICE
2007 AUG 14 A 11:48
PHOENIX, ARIZONA

3

STATE OF ARIZONA)
)
COUNTY OF PINAL) SS.

AFFIDAVIT OF RENTAL FEE PAYMENT
For the period
September 1, 2007 to August 31, 2008

STATE OF ARIZONA)
)
COUNTY OF MARICOPA) SS.

RECEIVED
B.L.M. AZ STATE OFFICE
2007 AUG 14 AM 11:08
PHOENIX, ARIZONA

Joseph Lévy, being duly sworn, deposes and says that he is a citizen of the United States and more than twenty-one years of age, and resides at 1606 Walnut Street, La Grande, Oregon 97850, in Union County, State of Oregon, and is personally acquainted with the hereinafter described mining claims situated in the Pioneer Mining District, Pinal County, Arizona, the location notices of which are recorded in the office of the County Recorder of said county as described below:

See Exhibit "A" attached

That the owner of said claims (10 "Guzman" placer mining claims) is Harborlite Corporation, P.O. Box 960, Superior, AZ 85273, and that the enclosed "rental fees" of \$125.00 per claim for a total of \$1,250.00 (One Thousand Two Hundred Fifty dollars) were paid by Harborlite Corporation, for the purpose of complying with the laws of the United States pertaining to assessment of annual work, and that said claims are being held for the valuable mineral contained therein. This "rental fee" is required in accordance with the Act of October 5, 1992 (Public Law 102-381, 106 Stat. 1374, 1378-79) and is in lieu of the requirements for performing assessment work under 30 U.S.C. 28-28e and for filing an annual Affidavit of Labor with the proper office of the Bureau of Land Management as outlined under Section 314(a) and (c) of FLPMA and §3833.2.

These "rental fees" are being submitted to cover mining claims comprising a contiguous group.

DATED this 27 day of July, A.D., 2007

Joseph Lévy
Joseph Lévy

Subscribed and sworn before me this 27th day of July, A.D., 2007

Jonna S. True
Notary Public




EXHIBIT "A"

The following mining claims are located in Sections 8 & 16, T.2 S., R.12 E., Gila & Salt River Meridian, County of Pinal, State of Arizona and are duly recorded as indicated below, at the office of the County Recorder, Pinal County, Arizona:

<u>Placer Claim Name</u>	<u>Legal Description</u> <u>Section 8, T2S R12E</u>	<u>Date</u> <u>Located</u>	<u>Pinal County</u>		<u>BLM</u> <u>AMC#</u>
			<u>Book</u>	<u>Page</u>	
Black Eye	W $\frac{1}{2}$ SE $\frac{1}{4}$ SE $\frac{1}{4}$ NW $\frac{1}{4}$, SW $\frac{1}{4}$ SE $\frac{1}{4}$ NW $\frac{1}{4}$, W $\frac{1}{2}$ NW $\frac{1}{4}$ SE $\frac{1}{4}$ NW $\frac{1}{4}$	6/26/65	423	121	90407
Blueberry	NE $\frac{1}{4}$ SE $\frac{1}{4}$ NW $\frac{1}{4}$, E $\frac{1}{2}$ NW $\frac{1}{4}$ SE $\frac{1}{4}$ NW $\frac{1}{4}$ E $\frac{1}{2}$ SW $\frac{1}{4}$ NE $\frac{1}{4}$ NW $\frac{1}{4}$	6/26/65	423	116	90406
Dewdrop	N $\frac{1}{2}$ SW $\frac{1}{4}$ NE $\frac{1}{4}$	6/26/65	423	114	90411
Divide	SE $\frac{1}{4}$ SE $\frac{1}{4}$ NW $\frac{1}{4}$ SE $\frac{1}{4}$, NE $\frac{1}{4}$ NE $\frac{1}{4}$ SW $\frac{1}{4}$ SE $\frac{1}{4}$, N $\frac{1}{2}$ NW $\frac{1}{4}$ SE $\frac{1}{4}$ SE $\frac{1}{4}$, NW $\frac{1}{4}$ NE $\frac{1}{4}$ SE $\frac{1}{4}$ SE $\frac{1}{4}$, S $\frac{1}{2}$ SW $\frac{1}{4}$ NE $\frac{1}{4}$ SE $\frac{1}{4}$, SW $\frac{1}{4}$ SE $\frac{1}{4}$ NE $\frac{1}{4}$ SE $\frac{1}{4}$	6/26/65	423	122	90414
Havalina	W $\frac{1}{2}$ NE $\frac{1}{4}$ NW $\frac{1}{4}$ SE $\frac{1}{4}$, SE $\frac{1}{4}$ NW $\frac{1}{4}$ NW $\frac{1}{4}$ SE $\frac{1}{4}$, N $\frac{1}{2}$ SE $\frac{1}{4}$ NW $\frac{1}{4}$ SE $\frac{1}{4}$, SE $\frac{1}{4}$ NE $\frac{1}{4}$ NW $\frac{1}{4}$ SE $\frac{1}{4}$, SW $\frac{1}{4}$ NW $\frac{1}{4}$ NE $\frac{1}{4}$ SE $\frac{1}{4}$, NW $\frac{1}{4}$ SW $\frac{1}{4}$ NE $\frac{1}{4}$ SE $\frac{1}{4}$	6/26/65	423	117	90408
Havalina No	N $\frac{1}{2}$ NW $\frac{1}{4}$ NW $\frac{1}{4}$ SE $\frac{1}{4}$, NE $\frac{1}{4}$ NE $\frac{1}{4}$ SW $\frac{1}{4}$, E $\frac{1}{2}$ NW $\frac{1}{4}$ NE $\frac{1}{4}$ SW $\frac{1}{4}$	6/26/65	423	118	90409
Havalina No	E $\frac{1}{2}$ SE $\frac{1}{4}$ SE $\frac{1}{4}$ NW $\frac{1}{4}$, SW $\frac{1}{4}$ SW $\frac{1}{4}$ NE $\frac{1}{4}$, W $\frac{1}{2}$ SE $\frac{1}{4}$ SW $\frac{1}{4}$ NE $\frac{1}{4}$	6/26/65	423	120	90410
I-DO-IT	E $\frac{1}{2}$ SE $\frac{1}{4}$ SW $\frac{1}{4}$ NE $\frac{1}{4}$, NW $\frac{1}{4}$ SE $\frac{1}{4}$ NE $\frac{1}{4}$, W $\frac{1}{2}$ SW $\frac{1}{4}$ SE $\frac{1}{4}$ NE $\frac{1}{4}$	6/26/65	423	119	90412
Look-Out-Wedge	NE $\frac{1}{4}$ NE $\frac{1}{4}$ NW $\frac{1}{4}$ SE $\frac{1}{4}$, N $\frac{1}{2}$ NW $\frac{1}{4}$ NE $\frac{1}{4}$ SE $\frac{1}{4}$, SE $\frac{1}{4}$ NW $\frac{1}{4}$ NE $\frac{1}{4}$ SE $\frac{1}{4}$, W $\frac{1}{2}$ NE $\frac{1}{4}$ NE $\frac{1}{4}$ SE $\frac{1}{4}$, NE $\frac{1}{4}$ SW $\frac{1}{4}$ NE $\frac{1}{4}$ SE $\frac{1}{4}$, NW $\frac{1}{4}$ SE $\frac{1}{4}$ NE $\frac{1}{4}$ SE $\frac{1}{4}$	6/26/65	423	123	90413
<u>Section 16, T2S R12E</u>					
Self Protection	SW $\frac{1}{4}$ NE $\frac{1}{4}$ SW $\frac{1}{4}$ NW $\frac{1}{4}$, W $\frac{1}{2}$ SE $\frac{1}{4}$ SW $\frac{1}{4}$ NW $\frac{1}{4}$, NW $\frac{1}{4}$ NE $\frac{1}{4}$ NW $\frac{1}{4}$ SW $\frac{1}{4}$, W $\frac{1}{2}$ E $\frac{1}{2}$ NE $\frac{1}{4}$ SW $\frac{1}{4}$ NW $\frac{1}{4}$, E $\frac{1}{2}$ NW $\frac{1}{4}$ NE $\frac{1}{4}$ SW $\frac{1}{4}$ NW $\frac{1}{4}$, E $\frac{1}{2}$ SE $\frac{1}{4}$ NW $\frac{1}{4}$ SW $\frac{1}{4}$ NW $\frac{1}{4}$, E $\frac{1}{2}$ E $\frac{1}{2}$ SW $\frac{1}{4}$ SW $\frac{1}{4}$ NW $\frac{1}{4}$, W $\frac{1}{2}$ NE $\frac{1}{4}$ SE $\frac{1}{4}$ SW $\frac{1}{4}$ NW $\frac{1}{4}$, E $\frac{1}{2}$ NE $\frac{1}{4}$ NW $\frac{1}{4}$ NW $\frac{1}{4}$ SW $\frac{1}{4}$	1/22/51	42	362	89203

L90404

L89202

RECEIVED
B.L.M. AZ STATE OFFICE
2001 AUG 14 A 11:48
PHOENIX, ARIZONA

10

United States Department of the Interior
Bureau of Land Management
 BUSINESS & SUPPORT SVCS DIV
 ONE N CENTRAL AVE SUITE 800
 PHOENIX, AZ 85004 -4427
 Phone: (602) 417-9200

Receipt

No: 1542377

Transaction #: 1593729	
Date of Transaction: 08/13/2007	
CUSTOMER:	WORLD MINERALS INC PO BOX 287 LAGRANDE,OR 97850

LINE #	QTY	DESCRIPTION	REMARKS	UNIT PRICE	TOTAL
1	1.00	LOCATABLE MINERALS / MINING CLAIMS-NOT NEW-UNADJUD,ONE AUTH NO. ONLY / MINING CLAIM MONEY RECEIVED (455) CASES: AMC66079/\$20000.00	MAINT 2008 (160)	- n/a -	20000.00
TOTAL:					\$20,000.00

PAYMENT INFORMATION			
1	AMOUNT:	\$20,000.00	POSTMARKED: 8/7/07 0:00
	TYPE:	CHECK	RECEIVED: 08/10/2007
	CHECK NO:	6300630	
	NAME:	HARBORLITE 130 CASTILIAN DRIVE SANTA BARBARA CA 93117	

REMARKS

This receipt was generated by the automated BLM Collections and Billing System and is a paper representation of a portion of the official electronic record contained therein.

United States Department of the Interior
Bureau of Land Management
 BUSINESS & SUPPORT SVCS DIV
 ONE N CENTRAL AVE
 PHOENIX, AZ 85004 -2203
 Phone: (602) 417-9200

Receipt

No: 1326122

Transaction #: 1371073	
Date of Transaction: 08/02/2006	
CUSTOMER:	HARBORLITE PERLITE INC/WORLD MINERALS INC BOX 287 1501 6TH ST LA GRANDE, OR 97850

LINE #	QTY	DESCRIPTION	REMARKS	UNIT PRICE	TOTAL
1	1.00	LOCATABLE MINERALS / MINING CLAIMS-NOT NEW-UNADJUD, ONE AUTH NO. ONLY / MINING CLAIM MONEY RECEIVED (455) CASES: AMC66079/\$20000.00	MAINT 2007/160	- n/a -	20000.00
TOTAL:					\$20,000.00

PAYMENT INFORMATION			
1	AMOUNT:	\$20,000.00	POSTMARKED: N/A
	TYPE:	CHECK	RECEIVED: 08/02/2006
	CHECK NO:	2802653	
	NAME:	HARBORLITE PERLITE INC/WORLD MINERALS INC BOX 287 1501 6TH ST LA GRANDE OR 97850	

REMARKS

This receipt was generated by the automated BLM Collections and Billing System and is a paper representation of a portion of the official electronic record contained therein.

AMC 319070	AMC 262396	AMC 94569
AMC 245404	AMC 265778	AMC 303417
AMC 301847	AMC 66076	AMC 317479
AMC 321062	AMC 259557	AMC 90404
	AMC 289764	AMC 89202

ENTERED IN COMPUTER
 RE 8/8/06



WORLD MINERALS

World Minerals Inc.
Post Office Box 287
1501 6th Street
LaGrande, OR 97850
Tel: 541-963-3987
Fax: 541-963-3995

July 24, 2006

U.S. Department of the Interior
Bureau of Land Management
Attn: Public Room
222 N. Central Avenue
Phoenix, AZ 85004

Gentlemen:

Enclosed are four (4) "Affidavit of Rental Fee Payment" for the period September 1, 2006 to August 31, 2007 with Exhibits "A" attached. These Affidavits pertain to the claims of Harborlite Corporation as follows:

Harborlite – 2 lodes, 1 mill site
Bobbie Jo – 10 lodes
Guzman – 10 placers
Nord - 135 lodes, 2 mill sites

We are enclosing our check in the amount of \$20,000.00 representing the fee for filing based on \$125.00 per claim rental fees for these 160 claims. Please acknowledge receipt of these rental fees.

Sincerely,
WORLD MINERALS INC.

Joseph Lévy
Chief Geologist

JL/jst

Enclosures
Cc: J. Carraher

RECEIVED
B.L.M. AZ STATE OFFICE
2006 AUG -2 A 10:18
PHOENIX, ARIZONA

STATE OF ARIZONA)
)
COUNTY OF PINAL) SS.

AFFIDAVIT OF RENTAL FEE PAYMENT
For the period
September 1, 2006 to August 31, 2007

RECEIVED
B.L.M. AZ STATE OFFICE
2006 AUG -2 A 10:18
PHOENIX, ARIZONA

STATE OF ARIZONA)
)
COUNTY OF MARICOPA) SS.

Joseph Lévy, being duly sworn, deposes and says that he is a citizen of the United States and more than twenty-one years of age, and resides at 1606 Walnut Street, La Grande, Oregon 97850, in Union County, State of Oregon, and is personally acquainted with the hereinafter described millsite claims situated in the Pioneer Mining District, Pinal County, Arizona, the location notices of which are recorded in the office of the County Recorder of said county as described below:

See Exhibit "A" (8 pages) attached

That the owner of said claims (2 mill sites and 135 lodes formerly known as the Nord claims) is Harborlite Corporation, and that the enclosed "rental fees" of \$125.00 per claim for a total of \$17,125.00 (Seventeen Thousand, One Hundred Twenty Five dollars) were paid by Harborlite Corporation, P.O. Box 960, Superior, AZ 85273, for the purpose of complying with the laws of the United States pertaining to assessment of annual work, and that said claims are being held for the purpose of mining (on lode claims) and milling (on mill sites) perlite ore which is mined on our lode claims. This "rental fee" is required in accordance with the Act of October 5, 1992 (Public Law 102-381, 106 Stat. 1374, 1378-79) and is in lieu of the requirements for performing assessment work under 30 U.S.C. 28-28e and for filing an annual Affidavit of Labor with the proper office of the Bureau of Land Management as outlined under Section 314(a) and (c) of FLPMA and §3833.2.

DATED this 13 day of July, A.D., 2006

Joseph Lévy
Joseph Lévy

Subscribed and sworn before me this 13th day of July, A.D., 2006

Jonna S. True
Notary Public

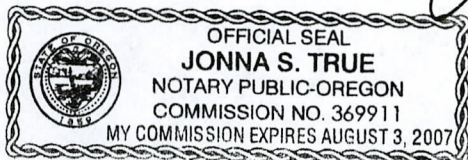


EXHIBIT "A"

(page 1)

The following mining claims are located in Pinal County, State of Arizona, the location notices of which are recorded in the office of the County Recorder of said County as described below:

<u>Claim Name</u>	<u>Book/Docket</u>	<u>Page(s)</u>	<u>B.L.M. Serial #</u>
ROSEMARIE No. 6 Exception lode (situate in Sec.8)	507	87	A MC 66079
Candy Rock Fraction lode (situate in Sec. 16)	1556	712-713	A MC 289764
Lucero millsite (situate in Sec. 4)	1786	558-559	A MC 319070
Cynthia & John millsite (situate in Sec. 4)	993	426-427	A MC 94571

All claims are located in T.2 S., R.12 E., G. & S.R.M.

RECEIVED
B.L.M. AZ STATE OFFICE
2006 AUG -2 A 10: 18
PHOENIX, ARIZONA

ENTERED IN COMPUTER
RE 8/8/06

EXHIBIT "A"

(page 2)

The following lode mining claims are located in Secs. 8 & 9, T.2 S., R.12 E., Gila & Salt River Meridian, County of Pinal, State of Arizona:

<u>Lode Claim Name</u>	<u>Recorded</u> <u>Book</u>	<u>Page</u>	<u>B.L.M. Serial #</u>
ROSEMARIE No. 1 Exception Amended	500 507	414 86	A MC 66078
ROSEMARIE No. 7 Exception Amended	500 507	420 88	A MC 66080
ROSEMARIE No. 8 Exception Amended Amended	500 507 Doc. 1082-045	421 89	A MC 66081
ROSEMARIE No. 9 Exception Amended	500 507	422 90	A MC 66082
ROSEMARIE No. 10 Exception Amended	500 507	423 91	A MC 66083
ROSEMARIE No. 12 Exception Amended Amended	500 507 Doc. 1082-047	425 92	A MC 66084
ROSEMARIE No. 13 Exception Amended	500 507	426 93	A MC 66085
ROSEMARIE No. 14 Exception Amended	500 507	427 94	A MC 66086

PHOENIX, ARIZONA

2006 AUG -2 A 10: 18

RECEIVED
B.L.M. AZ STATE OFFICE

ENTERED BY COMPUTER

RE 8/8/06

EXHIBIT "A"

(pages 3 & 4)

The following mining claims are located in Secs. 27, 28, 32, 33 & 34, T.2 S., R.12 E., and Secs. 3 & 4, T.3 S., R12 E., Gila & Salt River Meridian, County of Pinal, State of Arizona:

<u>Lode Claim Name</u>	<u>Book</u>	<u>Recorded</u> <u>Page</u>	<u>B.L.M. Serial #</u>
Hal #1	1382	220-221	A MC 259557
Hal #2	1382	222-223	A MC 259558
Hal #3	1382	224-225	A MC 259559
Hal #4	1382	226-227	A MC 259560
Hal #5	1382	228-229	A MC 259561
Hal #6	1382	230-231	A MC 259562
Hal #7	1382	232-233	A MC 259563
Hal #8	1382	234-235	A MC 259564
Hal #9	1382	236-237	A MC 259565
Hal #10	1382	238-239	A MC 259566
Hal #11	1382	240-241	A MC 259567
Hal #12	1382	242-243	A MC 259568
Hal #13	1382	244-245	A MC 259569
Hal #14	1382	246-247	A MC 259570
Hal #15	1382	248-249	A MC 259571
Hal #16	1382	250-251	A MC 259572
Hal #17	1382	252-253	A MC 259573
Hal #18	1382	254-255	A MC 259574
Hal #19	1382	256-257	A MC 259575
Hal #20	1382	258-259	A MC 259576
Hal #21	1382	260-261	A MC 259577
Hal #22	1382	262-263	A MC 259578
Hal #23	1382	264-265	A MC 259579
Hal #24	1382	266-267	A MC 259580
Hal #25	1382	268-269	A MC 259581

RECEIVED
B.L.M. AZ STATE OFFICE
2006 AUG - 2 A 10: 18
PHOENIX, ARIZONA

ENTERED IN COMPUTER
RE 8/8/06

Hal #26	1382	270-271	A MC 259582
Hal #27	1382	272-273	A MC 259583
Hal #28	1832	274-275	A MC 259584
Hal #29	1382	276-277	A MC 259585
Hal #30	1382	278-279	A MC 259586
Hal #31	1382	280-281	A MC 259587
Hal #32	1382	282-283	A MC 259588
Hal #33	1382	284-285	A MC 259589
Hal #34	1382	286-287	A MC 259590
Hal #35	1382	288-289	A MC 259591
Hal #36	1382	290-291	A MC 259592
Tekoa #9	1382	410-411	A MC 259652
Tekoa #10	1382	412-413	A MC 259653
Tekoa #11	1382	414-415	A MC 259654
Tekoa #12	1382	416-417	A MC 259655
Tekoa #13	1382	418-419	A MC 259656

PHOENIX, ARIZONA

2006 AUG -2 A 10: 18

RECEIVED
B.L.M. AZ STATE OFFICE

2006 AUG 18 10:18 AM

RE 8/8/06

EXHIBIT "A"

(page 5)

The following mining claims are located in Sec. 16, 17 & 20, T.2 S., R.12 E., Gila & Salt River Meridian, County of Pinal, State of Arizona:

<u>Lode Claim Name</u>	<u>Recorded</u>		<u>B.L.M. Serial #</u>
	<u>Book</u>	<u>Page</u>	
Magic #1	1382	292-293	A MC 259593
Magic #2	1382	294-295	A MC 259594
Magic #3	1382	296-297	A MC 259595
Magic #4	1382	298-299	A MC 259596
Magic #5	1382	300-301	A MC 259597
Magic #6	1382	302-303	A MC 259598
Magic #7	1382	304-305	A MC 259599
Magic #8	1382	306-307	A MC 259600
Magic #9	1382	308-309	A MC 259601
Magic #10	1382	310-311	A MC 259602
Magic #11	1382	312-313	A MC 259603
Magic #12	1382	314-315	A MC 259604
Magic #13	1382	316-317	A MC 259605
Magic #14	1382	318-319	A MC 259606
Magic #15	1382	320-321	A MC 259607
Magic #23	1382	336-337	A MC 259615
Magic #24	1382	338-339	A MC 259616
Magic #25	1382	340-341	A MC 259617
Magic #26	1382	342-343	A MC 259618
Magic #27	1556	710-711	A MC 289765

PHOENIX, ARIZONA

2006 AUG - 2 A 10: 18

RECEIVED
B.L.M. AZ STATE OFFICE

RE 8/8/06

20

EXHIBIT "A"

(page 6)

The following mining claims are located in Sec. 12, T.2 S., R.11 E. and Secs. 7 & 8, T.2 S., R.12 E., Gila & Salt River Meridian, County of Pinal, State of Arizona:

<u>Lode Claim Name</u>	<u>Book</u>	<u>Recorded</u> <u>Page</u>	<u>B.L.M. Serial #</u>
Seattle #1	1382	344-345	A MC 259619
Seattle #2	1382	346-347	A MC 259620
Seattle #3	1382	348-349	A MC 259621
Seattle #4	1382	350-351	A MC 259622
Seattle #5	1382	352-353	A MC 259623
Seattle #6	1382	354-355	A MC 259624
Seattle #7	1382	356-357	A MC 259625
Seattle #8	1382	358-359	A MC 259626
Seattle #9	1382	360-361	A MC 259627
Seattle #10	1382	362-363	A MC 259628
Seattle #11	1382	364-365	A MC 259629
Seattle #12	1382	366-367	A MC 259630
Seattle #13	1382	368-369	A MC 259631
Seattle #14	1382	370-371	A MC 259632
Seattle #15	1382	372-373	A MC 259633
Seattle #16	1382	374-375	A MC 259634
Seattle #17	1382	376-377	A MC 259635
Seattle #18	1382	378-379	A MC 259636
Seattle #19	1382	380-381	A MC 259637
Seattle #20	1382	382-383	A MC 259638
Seattle #21	1382	384-385	A MC 259639
Seattle #22	1382	386-387	A MC 259640
Seattle #23	1382	388-389	A MC 259641
Seattle #24	1382	390-391	A MC 259642
Seattle #25	1382	392-393	A MC 259643

RECEIVED
 B.L.M. AZ STATE OFFICE
 2006 AUG -2 A 10: 19
 PHOENIX, ARIZONA

RE 8/8/06

EXHIBIT "A"

(page 7)

The following mining claims are located in Secs. 8, 17 and 18, T.2 S., R.12 E., Gila & Salt River Meridian, County of Pinal, State of Arizona:

<u>Lode Claim Name</u>	<u>Recorded</u>		<u>B.L.M. Serial #</u>
	<u>Book</u>	<u>Page</u>	
Sil-Flo No. 1	1420	465-466	A MC 265778
Sil-Flo No. 2	1420	467-468	A MC 265779
Sil-Flo No. 3	1420	469-470	A MC 265780
Sil-Flo No. 4	1420	471-472	A MC 265781
Sil-Flo No. 5	1420	473-474	A MC 265782
Sil-Flo No. 6	1420	475-476	A MC 265783
Sil-Flo No. 7	1420	477-478	A MC 265784
Sil-Flo No. 8	1420	479-480	A MC 265785
Sil-Flo No. 9	1420	481-482	A MC 265786
Sil-Flo No. 10	1420	483-484	A MC 265787
Sil-Flo No. 11	1420	485-486	A MC 265788
Sil-Flo No. 12	1420	487-488	A MC 265789
Sil-Flo No. 13	1420	489-490	A MC 265790
Sil-Flo No. 14	1420	491-492	A MC 265791
Sil-Flo No. 15	1420	493-494	A MC 265792
Sil-Flo No. 16	1420	495-496	A MC 265793
Sil-Flo No. 17	1420	497-498	A MC 265794
Sil-Flo No. 18	1420	499-500	A MC 265795

PHOENIX, ARIZONA

2006 AUG - 2 A 10: 19

RECEIVED
B.L.M. AZ STATE OFFICE

ENTERED IN COUNTY RECORDS

RE 8/8/06

EXHIBIT "A"

(page 8)

The following mining claims are located in Secs. 15, 16, 21 and 22, T.2 S., R.12 E., Gila & Salt River Meridian, County of Pinal, State of Arizona:

<u>Lode Claim Name</u>	<u>Recorded</u>		<u>B.L.M. Serial #</u>
	<u>Book</u>	<u>Page</u>	
Sil-Flo No. 19	1420	501-502	A MC 265796
Sil-Flo No. 20	1420	503-504	A MC 265797
Sil-Flo No. 21	1420	505-506	A MC 265798
Sil-Flo No. 22	1420	507-508	A MC 265799
Sil-Flo No. 23	1420	509-510	A MC 265800
Sil-Flo No. 24	1420	511-512	A MC 265801
Sil-Flo No. 25	1420	513-514	A MC 265802
Sil-Flo No. 26	1420	515-516	A MC 265803
Sil-Flo No. 27	1420	517-518	A MC 265804
Sil-Flo No. 28	1420	519-520	A MC 265805
Sil-Flo No. 29	1420	521-522	A MC 265806
Sil-Flo No. 30	1420	523-524	A MC 265807
Sil-Flo No. 31	1420	525-526	A MC 265808
Sil-Flo No. 32	1420	527-528	A MC 265809
Sil-Flo No. 33	1420	529-530	A MC 265810
Sil-Flo No. 34	1420	531-532	A MC 265811
Sil-Flo No. 35	1420	533-534	A MC 265812
Sil-Flo No. 36	1396	458-459	A MC 262396
Amended	1420	535-536	
Sil-Flo No. 37	1396	460-461	A MC 262397
Amended	1420	537-538	
Volcano No. 12R	1396	462-463	A MC 262398
Amended	1420	539-540	
(Amended name – Sil Flo No. 38)			
Sil-Flo No. 39	1420	541-542	A MC 265813

RECEIVED
 B.L.M. AZ STATE OFFICE
 2006 AUG - 2 A 10: 19
 PLENARY, ARIZONA

ENTERED
8/8/06

STATE OF ARIZONA)
)
COUNTY OF PINAL) SS.

AFFIDAVIT OF RENTAL FEE PAYMENT
For the period
September 1, 2006 to August 31, 2007

RECEIVED
B.L.M. AZ STATE OFFICE
2006 AUG - 2 A 10: 19
PHOENIX, ARIZONA

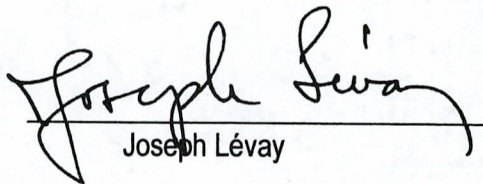
STATE OF ARIZONA)
)
COUNTY OF MARICOPA) SS.

Joseph Lévy, being duly sworn, deposes and says that he is a citizen of the United States and more than twenty-one years of age, and resides at 1606 Walnut Street, La Grande, Oregon 97850, in Union County, State of Oregon, and is personally acquainted with the hereinafter described mining claims situated in the Pioneer Mining District, Pinal County, Arizona, the location notices of which are recorded in the office of the County Recorder of said county as described below:

See Exhibit "A" attached

That the owner of said claims (2 lode mining claims and 1 millsite) is Harborlite Corporation, and that the enclosed "rental fees" of \$125.00 per claim for a total of \$375.00 (Three Hundred Seventy Five dollars) were paid by Harborlite Corporation, P.O. Box 960, Superior, AZ 85273, for the purpose of complying with the laws of the United States pertaining to assessment of annual work, and that said lode claims are being held for the valuable mineral contained therein and the millsite for the purpose of enhancing a fines containment area in conjunction with the mining operation. This "rental fee" is required in accordance with the Act of October 5, 1992 (Public Law 102-381, 106 Stat. 1374, 1378-79) and is in lieu of the requirements for performing assessment work under 30 U.S.C. 28-28e and for filing an annual Affidavit of Labor with the proper office of the Bureau of Land Management as outlined under Section 314(a) and (c) of FLPMA and §3833.2.

DATED this 13 day of July, A.D., 2006


Joseph Lévy

Subscribed and sworn before me this 13th day of July, A.D., 2006


Notary Public




EXHIBIT "A"

The following mining claims are located in Secs. 4, 8 & 9, T.2 S., R.12 E., G. & S.R.M., Pioneer Mining District, Pinal County, State of Arizona, the Location Notices are recorded in the office of the County Recorder of said county as described below:

<u>Claim Name</u>	<u>Docket</u>	<u>Page(s)</u>	<u>B.L.M. Serial #</u>
FORGOTTEN WEDGE lode	374	545	A MC 66077
MARY T. FRACTION lode	1668	450-451	A MC 303417
HARBORLITE MILLSITE NO. 3A Amended	1781 1797	639-640 124-125	A MC 317479

RECEIVED
B.L.M. AZ STATE OFFICE
2006 AUG -2 A 10: 19
PHOENIX, ARIZONA

ENTERED IN COUNTY RECORDS

RE 8/8/06

STATE OF ARIZONA)
)
COUNTY OF PINAL) SS.

AFFIDAVIT OF RENTAL FEE PAYMENT
For the period
September 1, 2006 to August 31, 2007

RECEIVED
B.L.M. AZ STATE OFFICE
2006 AUG - 2 A 10: 19
PHOENIX, ARIZONA

STATE OF ARIZONA)
)
COUNTY OF MARICOPA) SS.

Joseph Lévy, being duly sworn, deposes and says that he is a citizen of the United States and more than twenty-one years of age, and resides at 1606 Walnut Street, La Grande, Oregon 97850, in Union County, State of Oregon, and is personally acquainted with the hereinafter described mining claims situated in the Pioneer Mining District, Pinal County, Arizona, the location notices of which are recorded in the office of the County Recorder of said county as described below:

See Exhibit "A" attached

That the owner of said claims (10 "Guzman" placer mining claims) is Harborlite Corporation, P.O. Box 960, Superior, AZ 85273, and that the enclosed "rental fees" of \$125.00 per claim for a total of \$1,250.00 (One Thousand Two Hundred Fifty dollars) were paid by Harborlite Corporation, for the purpose of complying with the laws of the United States pertaining to assessment of annual work, and that said claims are being held for the valuable mineral contained therein. This "rental fee" is required in accordance with the Act of October 5, 1992 (Public Law 102-381, 106 Stat. 1374, 1378-79) and is in lieu of the requirements for performing assessment work under 30 U.S.C. 28-28e and for filing an annual Affidavit of Labor with the proper office of the Bureau of Land Management as outlined under Section 314(a) and (c) of FLPMA and §3833.2.

These "rental fees" are being submitted to cover mining claims comprising a contiguous group.

DATED this 13 day of July, A.D., 2006

Joseph Lévy
Joseph Lévy

Subscribed and sworn before me this 13th day of July, A.D., 2006

Jonna S. True
Notary Public




EXHIBIT "A"

The following mining claims are located in Sections 8 & 16, T.2 S., R.12 E., Gila & Salt River Meridian, County of Pinal, State of Arizona and are duly recorded as indicated below, at the office of the County Recorder, Pinal County, Arizona:

<u>Placer Claim Name</u>	<u>Legal Description</u> <u>Section 8, T2S R12E</u>	<u>Date</u> <u>Located</u>	<u>Pinal County</u>		<u>BLM</u> <u>AMC#</u>
			<u>Book</u>	<u>Page</u>	
Black Eye	W $\frac{1}{2}$ SE $\frac{1}{4}$ SE $\frac{1}{4}$ NW $\frac{1}{4}$, SW $\frac{1}{4}$ SE $\frac{1}{4}$ NW $\frac{1}{4}$, W $\frac{1}{2}$ NW $\frac{1}{4}$ SE $\frac{1}{4}$ NW $\frac{1}{4}$	6/26/65	423	121	90407
Blueberry	NE $\frac{1}{4}$ SE $\frac{1}{4}$ NW $\frac{1}{4}$, E $\frac{1}{2}$ NW $\frac{1}{4}$ SE $\frac{1}{4}$ NW $\frac{1}{4}$ E $\frac{1}{2}$ SW $\frac{1}{4}$ NE $\frac{1}{4}$ NW $\frac{1}{4}$	6/26/65	423	116	90406
Dewdrop	N $\frac{1}{2}$ SW $\frac{1}{4}$ NE $\frac{1}{4}$	6/26/65	423	114	90411
Divide	SE $\frac{1}{4}$ SE $\frac{1}{4}$ NW $\frac{1}{4}$ SE $\frac{1}{4}$, NE $\frac{1}{4}$ NE $\frac{1}{4}$ SW $\frac{1}{4}$ SE $\frac{1}{4}$, N $\frac{1}{2}$ NW $\frac{1}{4}$ SE $\frac{1}{4}$ SE $\frac{1}{4}$, NW $\frac{1}{4}$ NE $\frac{1}{4}$ SE $\frac{1}{4}$ SE $\frac{1}{4}$, S $\frac{1}{2}$ SW $\frac{1}{4}$ NE $\frac{1}{4}$ SE $\frac{1}{4}$, SW $\frac{1}{4}$ SE $\frac{1}{4}$ NE $\frac{1}{4}$ SE $\frac{1}{4}$	6/26/65	423	122	90414
Havalina	W $\frac{1}{2}$ NE $\frac{1}{4}$ NW $\frac{1}{4}$ SE $\frac{1}{4}$, SE $\frac{1}{4}$ NW $\frac{1}{4}$ NW $\frac{1}{4}$ SE $\frac{1}{4}$, N $\frac{1}{4}$ SE $\frac{1}{4}$ NW $\frac{1}{4}$ SE $\frac{1}{4}$, SE $\frac{1}{4}$ NE $\frac{1}{4}$ NW $\frac{1}{4}$ SE $\frac{1}{4}$, SW $\frac{1}{4}$ NW $\frac{1}{4}$ NE $\frac{1}{4}$ SE $\frac{1}{4}$, NW $\frac{1}{4}$ SW $\frac{1}{4}$ NE $\frac{1}{4}$ SE $\frac{1}{4}$	6/26/65	423	117	90408
Havalina No. 1	N $\frac{1}{2}$ NW $\frac{1}{4}$ NW $\frac{1}{4}$ SE $\frac{1}{4}$, NE $\frac{1}{4}$ NE $\frac{1}{4}$ SW $\frac{1}{4}$, E $\frac{1}{2}$ NW $\frac{1}{4}$ NE $\frac{1}{4}$ SW $\frac{1}{4}$	6/26/65	423	118	90409
Havalina No. 2	E $\frac{1}{2}$ SE $\frac{1}{4}$ SE $\frac{1}{4}$ NW $\frac{1}{4}$, SW $\frac{1}{4}$ SW $\frac{1}{4}$ NE $\frac{1}{4}$, W $\frac{1}{2}$ SE $\frac{1}{4}$ SW $\frac{1}{4}$ NE $\frac{1}{4}$	6/26/65	423	120	90410
I-DO-IT	E $\frac{1}{2}$ SE $\frac{1}{4}$ SW $\frac{1}{4}$ NE $\frac{1}{4}$, NW $\frac{1}{4}$ SE $\frac{1}{4}$ NE $\frac{1}{4}$, W $\frac{1}{2}$ SW $\frac{1}{4}$ SE $\frac{1}{4}$ NE $\frac{1}{4}$	6/26/65	423	119	90412
Look-Out-Wedge	NE $\frac{1}{4}$ NE $\frac{1}{4}$ NW $\frac{1}{4}$ SE $\frac{1}{4}$, N $\frac{1}{2}$ NW $\frac{1}{4}$ NE $\frac{1}{4}$ SE $\frac{1}{4}$, SE $\frac{1}{4}$ NW $\frac{1}{4}$ NE $\frac{1}{4}$ SE $\frac{1}{4}$, W $\frac{1}{2}$ NE $\frac{1}{4}$ NE $\frac{1}{4}$ SE $\frac{1}{4}$, NE $\frac{1}{4}$ SW $\frac{1}{4}$ NE $\frac{1}{4}$ SE $\frac{1}{4}$, NW $\frac{1}{4}$ SE $\frac{1}{4}$ NE $\frac{1}{4}$ SE $\frac{1}{4}$	6/26/65	423	123	90413
<u>Section 16, T2S R12E</u>					
Self Protection	SW $\frac{1}{4}$ NE $\frac{1}{4}$ SW $\frac{1}{4}$ NW $\frac{1}{4}$, W $\frac{1}{2}$ SE $\frac{1}{4}$ SW $\frac{1}{4}$ NW $\frac{1}{4}$, NW $\frac{1}{4}$ NE $\frac{1}{4}$ NW $\frac{1}{4}$ SW $\frac{1}{4}$, W $\frac{1}{2}$ E $\frac{1}{2}$ NE $\frac{1}{4}$ SW $\frac{1}{4}$ NW $\frac{1}{4}$, E $\frac{1}{2}$ NW $\frac{1}{4}$ NE $\frac{1}{4}$ SW $\frac{1}{4}$ NW $\frac{1}{4}$, E $\frac{1}{2}$ SE $\frac{1}{4}$ NW $\frac{1}{4}$ SW $\frac{1}{4}$ NW $\frac{1}{4}$, E $\frac{1}{2}$ E $\frac{1}{2}$ SW $\frac{1}{4}$ SW $\frac{1}{4}$ NW $\frac{1}{4}$, W $\frac{1}{2}$ NE $\frac{1}{4}$ SE $\frac{1}{4}$ SW $\frac{1}{4}$ NW $\frac{1}{4}$, E $\frac{1}{2}$ NE $\frac{1}{4}$ NW $\frac{1}{4}$ NW $\frac{1}{4}$ SW $\frac{1}{4}$	1/22/51	42	362	89203

RECEIVED
 B.L.M. AZ STATE OFFICE
 2006 AUG - 2 A 10: 19
 PHOENIX, ARIZONA

ENTERED RE 8/8/06

STATE OF ARIZONA)
)
COUNTY OF PINAL) SS.

AFFIDAVIT OF RENTAL FEE PAYMENT
For the period
September 1, 2006 to August 31, 2007

RECEIVED
B.L.M. AZ STATE OFFICE
2006 AUG - 2 A 10: 19
PHOENIX, ARIZONA

STATE OF ARIZONA)
)
COUNTY OF MARICOPA) SS.

Joseph Lévy, being duly sworn, deposes and says that he is a citizen of the United States and more than twenty-one years of age, and resides at 1606 Walnut Street, La Grande, Oregon 97850, in Union County, State of Oregon, and is personally acquainted with the hereinafter described mining claims situated in the Pioneer Mining District, Pinal County, Arizona, the location notices of which are recorded in the office of the County Recorder of said county as described below:

See Exhibit "A" attached

That the owner of said claims (10 lode mining claims) is Lewis and Thomas Williams, and that the enclosed "rental fees" of \$125.00 per claim for a total of \$1,250.00 (One Thousand Two Hundred Fifty dollars) were paid by Harborlite Corporation, P.O. Box 960, Superior, AZ 85273, for the purpose of complying with the laws of the United States pertaining to assessment of annual work, and that said claims are being held for the valuable mineral contained therein. This "rental fee" is required in accordance with the Act of October 5, 1992 (Public Law 102-381, 106 Stat. 1374, 1378-79) and is in lieu of the requirements for performing assessment work under 30 U.S.C. 28-28e and for filing an annual Affidavit of Labor with the proper office of the Bureau of Land Management as outlined under Section 314(a) and (c) of FLPMA and §3833.2.

These "rental fees" are being submitted to cover mining claims comprising a contiguous group.

DATED this 13 day of July, A.D., 2006

Joseph Lévy
Joseph Lévy

Subscribed and sworn before me this 13th day of July, A.D., 2006

Jonna S. True
Notary Public




EXHIBIT "A"

<u>Lode Claim Name</u>	<u>Loc. Date</u>	<u>Book</u>	<u>Pinal County</u>		<u>B.L.M. Data</u>		<u>Locator</u>
			<u>Page(s)</u>	<u>Filing Date</u>	<u>Serial No.</u>	<u>Date</u>	
Bobbie Jo Perlite No. 1 Amended	10/6/85 1/11/90	1314 1651	459-60 501-02	10/7/85 1/15/90	A MC 245404	11/4/85 2/8/90	Thomas Williams
Bobbie Jo Perlite No. 2 Amended	10/6/85 1/11/90	1314 1651	457-58 503-04	10/7/85 1/15/90	A MC 245405	11/4/85 2/8/90	Thomas Williams
Bobbie Jo Perlite No. 3	10/6/85	1314	455-56	10/7/85	A MC 245406	11/4/85	Thomas Williams
Bobbie Jo Perlite No. 4	10/12/85	1315	788-89	10/15/85	A MC 245407	11/4/85	Thomas Williams
Bobbie Jo Perlite No. 5	10/12/85	1315	790-91	10/15/85	A MC 245408	11/4/85	Thomas Williams
Bobbie Jo Perlite No. 6	10/12/85	1315	792-93	10/15/85	A MC 245409	11/4/85	Thomas Williams
Bobbie Jo Perlite No. 7	10/12/85	1315	796-97	10/15/85	A MC 245410	11/4/85	Thomas Williams
Bobbie Jo Perlite No. 8	10/12/85	1315	794-95	10/15/85	A MC 245411	11/4/85	Thomas Williams
B J No. 9	2/10/90	1657	523-24	2/20/90	A MC 301847	3/2/90	Lewis Williams
B J No. 10	4/8/92	1817	118-19	4/9/92	A MC 321062	4/30/92	Lewis Williams

RECEIVED
B.L.M. AZ STATE OFFICE
2006 AUG -2 A 10: 19
PHOENIX, ARIZONA

RE 8/8/06

10



WORLD MINERALS

World Minerals Inc.
Post Office Box 287
1501 6th Street
LaGrande, OR 97850
Tel: 541-963-3987
Fax: 541-963-3995

July 26, 2005

AMC 259557
AMC 265778
AMC 262396

AMC 66076
AMC 303417
AMC 317479
AMC 245404
AMC 301847
AMC 321062
AMC 90404
AMC 89202
AMC 289764
AMC 319070
AMC 94571

*160 claims
@ \$125
\$20,000.00
(70)*

U.S. Department of the Interior
Bureau of Land Management
Attn: Public Room
222 N. Central Avenue
Phoenix, AZ 85004

Gentlemen:

Enclosed are four (4) "Affidavit of Rental Fee Payment" for the period September 1, 2005 to August 31, 2006 with Exhibits "A" attached. These Affidavits pertain to the claims of Harborlite Corporation as follows:

Harborlite - 2 lodes, 1 mill site
Bobbie Jo - 10 lodes
Guzman - 10 placers
Nord - 135 lodes, 2 mill sites

We are enclosing our check in the amount of \$20,000.00 representing the fee for filing based on \$125.00 per claim rental fees for these 160 claims. Please acknowledge receipt of these rental fees.

Sincerely,
WORLD MINERALS INC.

Joseph Lévy
Chief Geologist

JL/jst

Enclosures
Cc: J. Carraher

RECEIVED
B.L.M. AZ STATE OFFICE
2005 AUG 18 A 9:27
PHOENIX, ARIZONA

RE 9/20/05

STATE OF ARIZONA)
)
COUNTY OF PINAL) SS.

AFFIDAVIT OF RENTAL FEE PAYMENT
For the period
September 1, 2005 to August 31, 2006

RECEIVED
B.L.M. AZ STATE OFFICE
2005 AUG 18 A 9: 27
PHOENIX, ARIZONA

STATE OF ARIZONA)
)
COUNTY OF MARICOPA) SS.

Joseph Lévy, being duly sworn, deposes and says that he is a citizen of the United States and more than twenty-one years of age, and resides at 1606 Walnut Street, La Grande, Oregon 97850, in Union County, State of Oregon, and is personally acquainted with the hereinafter described mining claims situated in the Pioneer Mining District, Pinal County, Arizona, the location notices of which are recorded in the office of the County Recorder of said county as described below:

See Exhibit "A" attached

That the owner of said claims (2 lode mining claims and 1 millsite) is Harborlite Corporation, and that the enclosed "rental fees" of \$125.00 per claim for a total of \$375.00 (Three Hundred Seventy Five dollars) were paid by Harborlite Corporation, P.O. Box 960, Superior, AZ 85273, for the purpose of complying with the laws of the United States pertaining to assessment of annual work, and that said lode claims are being held for the valuable mineral contained therein and the millsite for the purpose of enhancing a fines containment area in conjunction with the mining operation. This "rental fee" is required in accordance with the Act of October 5, 1992 (Public Law 102-381, 106 Stat. 1374, 1378-79) and is in lieu of the requirements for performing assessment work under 30 U.S.C. 28-28e and for filing an annual Affidavit of Labor with the proper office of the Bureau of Land Management as outlined under Section 314(a) and (c) of FLPMA and §3833.2.

DATED this 14th day of July, A.D., 2005

Joseph Lévy
Joseph Lévy

Subscribed and sworn before me this 14th day of July, A.D., 2005

Jonna S True
Notary Public




EXHIBIT "A"

The following mining claims are located in Secs. 4, 8 & 9, T.2 S., R.12 E., G. & S.R.M., Pioneer Mining District, Pinal County, State of Arizona, the Location Notices are recorded in the office of the County Recorder of said county as described below:

<u>Claim Name</u>	<u>Docket</u>	<u>Page(s)</u>	<u>B.L.M. Serial #</u>
FORGOTTEN WEDGE lode	374	545	A MC 66077 ✓
MARY T. FRACTION lode	1668	450-451	A MC 303417 ✓
HARBORLITE MILLSITE NO. 3A Amended	1781 1797	639-640 124-125	A MC 317479 ✓

RECEIVED
B.L.M. AZ STATE OFFICE
2005 AUG 18 A 9: 21
PHOENIX, ARIZONA

RE 9/20/05

3 TR

STATE OF ARIZONA)
)
COUNTY OF PINAL) SS.

AFFIDAVIT OF RENTAL FEE PAYMENT
For the period
September 1, 2005 to August 31, 2006

RECEIVED
B.L.M. AZ STATE OFFICE
2005 AUG 18 A 9:27
PHOENIX, ARIZONA

STATE OF ARIZONA)
)
COUNTY OF MARICOPA) SS.

Joseph Lévy, being duly sworn, deposes and says that he is a citizen of the United States and more than twenty-one years of age, and resides at 1606 Walnut Street, La Grande, Oregon 97850, in Union County, State of Oregon, and is personally acquainted with the hereinafter described mining claims situated in the Pioneer Mining District, Pinal County, Arizona, the location notices of which are recorded in the office of the County Recorder of said county as described below:

See Exhibit "A" attached

That the owner of said claims (10 lode mining claims) is Lewis and Thomas Williams, and that the enclosed "rental fees" of \$125.00 per claim for a total of \$1,250.00 (One Thousand Two Hundred Fifty dollars) were paid by Harborlite Corporation, P.O. Box 960, Superior, AZ 85273, for the purpose of complying with the laws of the United States pertaining to assessment of annual work, and that said claims are being held for the valuable mineral contained therein. This "rental fee" is required in accordance with the Act of October 5, 1992 (Public Law 102-381, 106 Stat. 1374, 1378-79) and is in lieu of the requirements for performing assessment work under 30 U.S.C. 28-28e and for filing an annual Affidavit of Labor with the proper office of the Bureau of Land Management as outlined under Section 314(a) and (c) of FLPMA and §3833.2.

These "rental fees" are being submitted to cover mining claims comprising a contiguous group.

DATED this 14th day of July, A.D., 2005

Joseph Lévy
Joseph Lévy

Subscribed and sworn before me this 14th day of July, A.D., 2005

Jonna True
Notary Public




EXHIBIT "A"

<u>Lode Claim Name</u>	<u>Loc. Date</u>	<u>Book</u>	<u>Pinal County</u>		<u>B.L.M. Data</u>		<u>Locator</u>
			<u>Page(s)</u>	<u>Filing Date</u>	<u>Serial No.</u>	<u>Date</u>	
Bobbie Jo Perlite No. 1 Amended	10/6/85 1/11/90	1314 1651	459-60 501-02	10/7/85 1/15/90	A MC 245404 ✓	11/4/85 2/8/90	Thomas Williams
Bobbie Jo Perlite No. 2 Amended	10/6/85 1/11/90	1314 1651	457-58 503-04	10/7/85 1/15/90	A MC 245405 ✓	11/4/85 2/8/90	Thomas Williams
Bobbie Jo Perlite No. 3	10/6/85	1314	455-56	10/7/85	A MC 245406 ✓	11/4/85	Thomas Williams
Bobbie Jo Perlite No. 4	10/12/85	1315	788-89	10/15/85	A MC 245407 ✓	11/4/85	Thomas Williams
Bobbie Jo Perlite No. 5	10/12/85	1315	790-91	10/15/85	A MC 245408 ✓	11/4/85	Thomas Williams
Bobbie Jo Perlite No. 6	10/12/85	1315	792-93	10/15/85	A MC 245409 ✓	11/4/85	Thomas Williams
Bobbie Jo Perlite No. 7	10/12/85	1315	796-97	10/15/85	A MC 245410 ✓	11/4/85	Thomas Williams
Bobbie Jo Perlite No. 8	10/12/85	1315	794-95	10/15/85	A MC 245411 ✓	11/4/85	Thomas Williams
B J No. 9	2/10/90	1657	523-24	2/20/90	A MC 301847 ✓	3/2/90	Lewis Williams
B & J No. 10	4/8/92	1817	118-19	4/9/92	A MC 321062 ✓	4/30/92	Lewis Williams

RECEIVED
 B.L.M. AZ STATE OFFICE
 2005 AUG 18 A 9: 27
 PHOENIX, ARIZONA

RE 9/20/05

(10)
CP

STATE OF ARIZONA)
)
) SS.
COUNTY OF PINAL)

AFFIDAVIT OF RENTAL FEE PAYMENT
For the period
September 1, 2005 to August 31, 2006

RECEIVED
B.L.M. AZ STATE OFFICE
2005 AUG 18 A 9:27
PHOENIX, ARIZONA

STATE OF ARIZONA)
)
) SS.
COUNTY OF MARICOPA)

Joseph Lévy, being duly sworn, deposes and says that he is a citizen of the United States and more than twenty-one years of age, and resides at 1606 Walnut Street, La Grande, Oregon 97850, in Union County, State of Oregon, and is personally acquainted with the hereinafter described mining claims situated in the Pioneer Mining District, Pinal County, Arizona, the location notices of which are recorded in the office of the County Recorder of said county as described below:

See Exhibit "A" attached

That the owner of said claims (10 "Guzman" placer mining claims) is Harborlite Corporation, P.O. Box 960, Superior, AZ 85273, and that the enclosed "rental fees" of \$125.00 per claim for a total of \$1,250.00 (One Thousand Two Hundred Fifty dollars) were paid by Harborlite Corporation, for the purpose of complying with the laws of the United States pertaining to assessment of annual work, and that said claims are being held for the valuable mineral contained therein. This "rental fee" is required in accordance with the Act of October 5, 1992 (Public Law 102-381, 106 Stat. 1374, 1378-79) and is in lieu of the requirements for performing assessment work under 30 U.S.C. 28-28e and for filing an annual Affidavit of Labor with the proper office of the Bureau of Land Management as outlined under Section 314(a) and (c) of FLPMA and §3833.2.

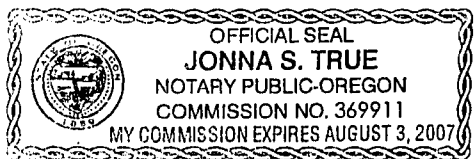
These "rental fees" are being submitted to cover mining claims comprising a contiguous group.

DATED this 14th day of July, A.D., 2005

Joseph Lévy

Joseph Lévy

Subscribed and sworn before me this 14th day of July, A.D., 2005



Jonna S. True

Notary Public

EXHIBIT "A"

The following mining claims are located in Sections 8 & 16, T.2 S., R.12 E., Gila & Salt River Meridian, County of Pinal, State of Arizona and are duly recorded as indicated below, at the office of the County Recorder, Pinal County, Arizona:

<u>Placer Claim Name</u>	<u>Legal Description</u> <u>Section 8, T2S R12E</u>	<u>Date</u> <u>Located</u>	<u>Pinal County</u>		<u>BLM</u> <u>AMC#</u>
			<u>Book</u>	<u>Page</u>	
Black Eye	W $\frac{1}{2}$ SE $\frac{1}{4}$ SE $\frac{1}{4}$ NW $\frac{1}{4}$, SW $\frac{1}{4}$ SE $\frac{1}{4}$ NW $\frac{1}{4}$, W $\frac{1}{2}$ NW $\frac{1}{4}$ SE $\frac{1}{4}$ NW $\frac{1}{4}$	6/26/65	423	121	90407 ✓
Blueberry	NE $\frac{1}{4}$ SE $\frac{1}{4}$ NW $\frac{1}{4}$ E $\frac{1}{2}$ NW $\frac{1}{4}$ SE $\frac{1}{4}$ NW $\frac{1}{4}$ E $\frac{1}{2}$ SW $\frac{1}{4}$ NE $\frac{1}{4}$ NW $\frac{1}{4}$	6/26/65	423	116	90406 ✓
Dewdrop	N $\frac{1}{2}$ SW $\frac{1}{4}$ NE $\frac{1}{4}$	6/26/65	423	114	90411 ✓
Divide	SE $\frac{1}{4}$ SE $\frac{1}{4}$ NW $\frac{1}{4}$ SE $\frac{1}{4}$, NE $\frac{1}{4}$ NE $\frac{1}{4}$ SW $\frac{1}{4}$ SE $\frac{1}{4}$, N $\frac{1}{2}$ NW $\frac{1}{4}$ SE $\frac{1}{4}$ SE $\frac{1}{4}$, NW $\frac{1}{4}$ NE $\frac{1}{4}$ SE $\frac{1}{4}$ SE $\frac{1}{4}$, S $\frac{1}{2}$ SW $\frac{1}{4}$ NE $\frac{1}{4}$ SE $\frac{1}{4}$, SW $\frac{1}{4}$ SE $\frac{1}{4}$ NE $\frac{1}{4}$ SE $\frac{1}{4}$	6/26/65	423	122	90414 ✓
Havalina	W $\frac{1}{2}$ NE $\frac{1}{4}$ NW $\frac{1}{4}$ SE $\frac{1}{4}$, SE $\frac{1}{4}$ NW $\frac{1}{4}$ NW $\frac{1}{4}$ SE $\frac{1}{4}$, N $\frac{1}{2}$ SE $\frac{1}{4}$ NW $\frac{1}{4}$ SE $\frac{1}{4}$, SE $\frac{1}{4}$ NE $\frac{1}{4}$ NW $\frac{1}{4}$ SE $\frac{1}{4}$, SW $\frac{1}{4}$ NW $\frac{1}{4}$ NE $\frac{1}{4}$ SE $\frac{1}{4}$, NW $\frac{1}{4}$ SW $\frac{1}{4}$ NE $\frac{1}{4}$ SE $\frac{1}{4}$	6/26/65	423	117	90408 ✓
Havalina No. 1	N $\frac{1}{2}$ NW $\frac{1}{4}$ NW $\frac{1}{4}$ SE $\frac{1}{4}$, NE $\frac{1}{4}$ NE $\frac{1}{4}$ SW $\frac{1}{4}$, E $\frac{1}{2}$ NW $\frac{1}{4}$ NE $\frac{1}{4}$ SW $\frac{1}{4}$	6/26/65	423	118	90409 ✓
Havalina No. 2	E $\frac{1}{2}$ SE $\frac{1}{4}$ SE $\frac{1}{4}$ NW $\frac{1}{4}$, SW $\frac{1}{4}$ SW $\frac{1}{4}$ NE $\frac{1}{4}$, W $\frac{1}{2}$ SE $\frac{1}{4}$ SW $\frac{1}{4}$ NE $\frac{1}{4}$	6/26/65	423	120	90410 ✓
I-DO-IT	E $\frac{1}{2}$ SE $\frac{1}{4}$ SW $\frac{1}{4}$ NE $\frac{1}{4}$, NW $\frac{1}{4}$ SE $\frac{1}{4}$ NE $\frac{1}{4}$, W $\frac{1}{2}$ SW $\frac{1}{4}$ SE $\frac{1}{4}$ NE $\frac{1}{4}$	6/26/65	423	119	90412 ✓
Look-Out-Wedge	NE $\frac{1}{4}$ NE $\frac{1}{4}$ NW $\frac{1}{4}$ SE $\frac{1}{4}$, N $\frac{1}{2}$ NW $\frac{1}{4}$ NE $\frac{1}{4}$ SE $\frac{1}{4}$, SE $\frac{1}{4}$ NW $\frac{1}{4}$ NE $\frac{1}{4}$ SE $\frac{1}{4}$, W $\frac{1}{2}$ NE $\frac{1}{4}$ NE $\frac{1}{4}$ SE $\frac{1}{4}$, NE $\frac{1}{4}$ SW $\frac{1}{4}$ NE $\frac{1}{4}$ SE $\frac{1}{4}$, NW $\frac{1}{4}$ SE $\frac{1}{4}$ NE $\frac{1}{4}$ SE $\frac{1}{4}$	6/26/65	423	123	90413 ✓
<u>Section 16, T2S R12E</u>					
Self Protection	SW $\frac{1}{4}$ NE $\frac{1}{4}$ SW $\frac{1}{4}$ NW $\frac{1}{4}$, W $\frac{1}{2}$ SE $\frac{1}{4}$ SW $\frac{1}{4}$ NW $\frac{1}{4}$, NW $\frac{1}{4}$ NE $\frac{1}{4}$ NW $\frac{1}{4}$ SW $\frac{1}{4}$, W $\frac{1}{2}$ E $\frac{1}{2}$ NE $\frac{1}{4}$ SW $\frac{1}{4}$ NW $\frac{1}{4}$, E $\frac{1}{2}$ NW $\frac{1}{4}$ NE $\frac{1}{4}$ SW $\frac{1}{4}$ NW $\frac{1}{4}$, E $\frac{1}{2}$ SE $\frac{1}{4}$ NW $\frac{1}{4}$ SW $\frac{1}{4}$ NW $\frac{1}{4}$, E $\frac{1}{2}$ E $\frac{1}{2}$ SW $\frac{1}{4}$ SW $\frac{1}{4}$ NW $\frac{1}{4}$, W $\frac{1}{2}$ NE $\frac{1}{4}$ SE $\frac{1}{4}$ SW $\frac{1}{4}$ NW $\frac{1}{4}$, E $\frac{1}{2}$ NE $\frac{1}{4}$ NW $\frac{1}{4}$ NW $\frac{1}{4}$ SW $\frac{1}{4}$	1/22/51	42	362	89203 ✓

RECEIVED
 B.L.M. AZ STATE OFFICE
 2005 AUG 18 A 9: 27
 PHOENIX, ARIZONA

RE 9/20/05

107

STATE OF ARIZONA)
)
COUNTY OF PINAL) SS.

AFFIDAVIT OF RENTAL FEE PAYMENT
For the period
September 1, 2005 to August 31, 2006

RECEIVED
B.L.M. AZ STATE OFFICE
2005 AUG 18 A 9:21
PHOENIX, ARIZONA

STATE OF ARIZONA)
)
COUNTY OF MARICOPA) SS.

Joseph Lévy, being duly sworn, deposes and says that he is a citizen of the United States and more than twenty-one years of age, and resides at 1606 Walnut Street, La Grande, Oregon 97850, in Union County, State of Oregon, and is personally acquainted with the hereinafter described millsite claims situated in the Pioneer Mining District, Pinal County, Arizona, the location notices of which are recorded in the office of the County Recorder of said county as described below:

See Exhibit "A" (8 pages) attached

That the owner of said claims (2 mill sites and 135 lodes formerly known as the Nord claims) is Harborlite Corporation, and that the enclosed "rental fees" of \$125.00 per claim for a total of \$17,125.00 (Seventeen Thousand, One Hundred Twenty Five dollars) were paid by Harborlite Corporation, P.O. Box 960, Superior, AZ 85273, for the purpose of complying with the laws of the United States pertaining to assessment of annual work, and that said claims are being held for the purpose of mining (on lode claims) and milling (on mill sites) perlite ore which is mined on our lode claims. This "rental fee" is required in accordance with the Act of October 5, 1992 (Public Law 102-381, 106 Stat. 1374, 1378-79) and is in lieu of the requirements for performing assessment work under 30 U.S.C. 28-28e and for filing an annual Affidavit of Labor with the proper office of the Bureau of Land Management as outlined under Section 314(a) and (c) of FLPMA and §3833.2.

DATED this 14th day of July, A.D., 2005

Joseph Lévy
Joseph Lévy

Subscribed and sworn before me this 14th day of July, A.D., 2005

Jonna S. True
Notary Public




EXHIBIT "A"

(page 1)

The following mining claims are located in Pinal County, State of Arizona, the location notices of which are recorded in the office of the County Recorder of said County as described below:

<u>Claim Name</u>	<u>Book/Docket</u>	<u>Page(s)</u>	<u>B.L.M. Serial #</u>
ROSEMARIE No. 6 Exception lode (situate in Sec.8)	507	87	A MC 66079 ✓
Candy Rock Fraction lode (situate in Sec. 16)	1556	712-713	A MC 289764 ✓
Lucero millsite (situate in Sec. 4)	1786	558-559	A MC 319070 ✓
Cynthia & John millsite (situate in Sec. 4)	993	426-427	A MC 94571 ✓

All claims are located in T.2 S., R.12 E., G. & S.R.M.

RECEIVED
B.L.M. AZ STATE OFFICE
2005 AUG 18 A 9: 27
PHOENIX, ARIZONA

RE 9/20/05

④
②

EXHIBIT "A"

(page 2)

The following lode mining claims are located in Secs. 8 & 9, T.2 S., R.12 E., Gila & Salt River Meridian, County of Pinal, State of Arizona:

<u>Lode Claim Name</u>	<u>Recorded</u>		<u>B.L.M. Serial #</u>
	<u>Book</u>	<u>Page</u>	
ROSEMARIE No. 1 Exception	500	414	A MC 66078
Amended	507	86	
ROSEMARIE No. 7 Exception	500	420	A MC 66080
Amended	507	88	
ROSEMARIE No. 8 Exception	500	421	A MC 66081
Amended	507	89	
Amended	Doc. 1082-045		
ROSEMARIE No. 9 Exception	500	422	A MC 66082
Amended	507	90	
ROSEMARIE No. 10 Exception	500	423	A MC 66083
Amended	507	91	
ROSEMARIE No. 12 Exception	500	425	A MC 66084
Amended	507	92	
Amended	Doc. 1082-047		
ROSEMARIE No. 13 Exception	500	426	A MC 66085
Amended	507	93	
ROSEMARIE No. 14 Exception	500	427	A MC 66086
Amended	507	94	

RECEIVED
 B.L.M. AZ STATE OFFICE
 2005 AUG 18 A 9:28
 PHOENIX, ARIZONA

RE 9/20/05

8
42

EXHIBIT "A"

(pages 3 & 4)

The following mining claims are located in Secs. 27, 28, 32, 33 & 34, T.2 S., R.12 E., and Secs. 3 & 4, T.3 S., R12 E., Gila & Salt River Meridian, County of Pinal, State of Arizona:

<u>Lode Claim Name</u>	<u>Book</u>	<u>Recorded</u> <u>Page</u>	<u>B.L.M. Serial #</u>
Hal #1	1382	220-221	A MC 259557 ✓
Hal #2	1382	222-223	A MC 259558 ✓
Hal #3	1382	224-225	A MC 259559 ✓
Hal #4	1382	226-227	A MC 259560 ✓
Hal #5	1382	228-229	A MC 259561 ✓
Hal #6	1382	230-231	A MC 259562 ✓
Hal #7	1382	232-233	A MC 259563 ✓
Hal #8	1382	234-235	A MC 259564 ✓
Hal #9	1382	236-237	A MC 259565 ✓
Hal #10	1382	238-239	A MC 259566 ✓
Hal #11	1382	240-241	A MC 259567 ✓
Hal #12	1382	242-243	A MC 259568 ✓
Hal #13	1382	244-245	A MC 259569 ✓
Hal #14	1382	246-247	A MC 259570 ✓
Hal #15	1382	248-249	A MC 259571 ✓
Hal #16	1382	250-251	A MC 259572 ✓
Hal #17	1382	252-253	A MC 259573 ✓
Hal #18	1382	254-255	A MC 259574 ✓
Hal #19	1382	256-257	A MC 259575 ✓
Hal #20	1382	258-259	A MC 259576 ✓
Hal #21	1382	260-261	A MC 259577 ✓
Hal #22	1382	262-263	A MC 259578 ✓
Hal #23	1382	264-265	A MC 259579 ✓
Hal #24	1382	266-267	A MC 259580 ✓
Hal #25	1382	268-269	A MC 259581 ✓

RECEIVED
 B.L.M. AZ STATE OFFICE
 2005 AUG 18 A 9: 28
 PHOENIX, ARIZONA

RE 9/20/05

25

Hal #26	1382	270-271	A MC 259582 ✓
Hal #27	1382	272-273	A MC 259583 ✓
Hal #28	1832	274-275	A MC 259584
Hal #29	1382	276-277	A MC 259585 ✓
Hal #30	1382	278-279	A MC 259586 ✓
Hal #31	1382	280-281	A MC 259587 ✓
Hal #32	1382	282-283	A MC 259588
Hal #33	1382	284-285	A MC 259589 ✓
Hal #34	1382	286-287	A MC 259590 ✓
Hal #35	1382	288-289	A MC 259591 ✓
Hal #36	1382	290-291	A MC 259592 ✓
Tekoa #9	1382	410-411	A MC 259652 ✓
Tekoa #10	1382	412-413	A MC 259653 ✓
Tekoa #11	1382	414-415	A MC 259654 ✓
Tekoa #12	1382	416-417	A MC 259655 ✓
Tekoa #13	1382	418-419	A MC 259656 ✓

PHOENIX, ARIZONA

2005 AUG 18 A 9: 28

RECEIVED
B.L.M. AZ STATE OFFICE

RE 9/20/05

16

EXHIBIT "A"

(page 5)

The following mining claims are located in Sec. 16, 17 & 20, T.2 S., R.12 E., Gila & Salt River Meridian, County of Pinal, State of Arizona:

<u>Lode Claim Name</u>	<u>Recorded</u>		<u>B.L.M. Serial #</u>
	<u>Book</u>	<u>Page</u>	
Magic #1	1382	292-293	A MC 259593 ✓
Magic #2	1382	294-295	A MC 259594 ✓
Magic #3	1382	296-297	A MC 259595 ✓
Magic #4	1382	298-299	A MC 259596 ✓
Magic #5	1382	300-301	A MC 259597 ✓
Magic #6	1382	302-303	A MC 259598 ✓
Magic #7	1382	304-305	A MC 259599 ✓
Magic #8	1382	306-307	A MC 259600 ✓
Magic #9	1382	308-309	A MC 259601 ✓
Magic #10	1382	310-311	A MC 259602 ✓
Magic #11	1382	312-313	A MC 259603 ✓
Magic #12	1382	314-315	A MC 259604 ✓
Magic #13	1382	316-317	A MC 259605 ✓
Magic #14	1382	318-319	A MC 259606 ✓
Magic #15	1382	320-321	A MC 259607 ✓
Magic #23	1382	336-337	A MC 259615 ✓
Magic #24	1382	338-339	A MC 259616 ✓
Magic #25	1382	340-341	A MC 259617 ✓
Magic #26	1382	342-343	A MC 259618 ✓
Magic #27	1556	710-711	A MC 289765 ✓

RECEIVED
 B.L.M. AZ STATE OFFICE
 2005 AUG 18 A 9:28
 PHOENIX, ARIZONA

RE 9/20/05

20

EXHIBIT "A"

(page 6)

The following mining claims are located in Sec. 12, T.2 S., R.11 E. and Secs. 7 & 8, T.2 S., R.12 E., Gila & Salt River Meridian, County of Pinal, State of Arizona:

<u>Lode Claim Name</u>	<u>Recorded</u>		<u>B.L.M. Serial #</u>
	<u>Book</u>	<u>Page</u>	
Seattle #1	1382	344-345	A MC 259619 ✓
Seattle #2	1382	346-347	A MC 259620 ✓
Seattle #3	1382	348-349	A MC 259621 ✓
Seattle #4	1382	350-351	A MC 259622 ✓
Seattle #5	1382	352-353	A MC 259623 ✓
Seattle #6	1382	354-355	A MC 259624 ✓
Seattle #7	1382	356-357	A MC 259625 ✓
Seattle #8	1382	358-359	A MC 259626 ✓
Seattle #9	1382	360-361	A MC 259627 ✓
Seattle #10	1382	362-363	A MC 259628 ✓
Seattle #11	1382	364-365	A MC 259629 ✓
Seattle #12	1382	366-367	A MC 259630 ✓
Seattle #13	1382	368-369	A MC 259631 ✓
Seattle #14	1382	370-371	A MC 259632 ✓
Seattle #15	1382	372-373	A MC 259633 ✓
Seattle #16	1382	374-375	A MC 259634 ✓
Seattle #17	1382	376-377	A MC 259635 ✓
Seattle #18	1382	378-379	A MC 259636 ✓
Seattle #19	1382	380-381	A MC 259637 ✓
Seattle #20	1382	382-383	A MC 259638 ✓
Seattle #21	1382	384-385	A MC 259639 ✓
Seattle #22	1382	386-387	A MC 259640 ✓
Seattle #23	1382	388-389	A MC 259641 ✓
Seattle #24	1382	390-391	A MC 259642 ✓
Seattle #25	1382	392-393	A MC 259643 ✓

2005 AUG 18 A 9:28

RECEIVED
B.L.M. AZ STATE OFFICE

PHOENIX, ARIZONA

RE 9/20/05

TA
25

EXHIBIT "A"

(page 7)

The following mining claims are located in Secs. 8, 17 and 18, T.2 S., R.12 E., Gila & Salt River Meridian, County of Pinal, State of Arizona:

<u>Lode Claim Name</u>	<u>Recorded</u>		<u>B.L.M. Serial #</u>
	<u>Book</u>	<u>Page</u>	
Sil-Flo No. 1	1420	465-466	A MC 265778
Sil-Flo No. 2	1420	467-468	A MC 265779
Sil-Flo No. 3	1420	469-470	A MC 265780
Sil-Flo No. 4	1420	471-472	A MC 265781
Sil-Flo No. 5	1420	473-474	A MC 265782
Sil-Flo No. 6	1420	475-476	A MC 265783
Sil-Flo No. 7	1420	477-478	A MC 265784
Sil-Flo No. 8	1420	479-480	A MC 265785
Sil-Flo No. 9	1420	481-482	A MC 265786
Sil-Flo No. 10	1420	483-484	A MC 265787
Sil-Flo No. 11	1420	485-486	A MC 265788
Sil-Flo No. 12	1420	487-488	A MC 265789
Sil-Flo No. 13	1420	489-490	A MC 265790
Sil-Flo No. 14	1420	491-492	A MC 265791
Sil-Flo No. 15	1420	493-494	A MC 265792
Sil-Flo No. 16	1420	495-496	A MC 265793
Sil-Flo No. 17	1420	497-498	A MC 265794
Sil-Flo No. 18	1420	499-500	A MC 265795

PHOENIX, ARIZONA

2005 AUG 18 A 9:28

RECEIVED
B.L.M. AZ STATE OFFICE

RE 9/20/05

70
18

EXHIBIT "A"

(page 8)

The following mining claims are located in Secs. 15, 16, 21 and 22, T.2 S., R.12 E., Gila & Salt River Meridian, County of Pinal, State of Arizona:

RECEIVED
 B.L.M. AZ STATE OFFICE
 9-28-05
 PHOENIX, ARIZONA

<u>Lode Claim Name</u>	<u>Recorded</u>		<u>B.L.M. Serial #</u>
	<u>Book</u>	<u>Page</u>	
Sil-Flo No. 19	1420	501-502	A MC 265796
Sil-Flo No. 20	1420	503-504	A MC 265797
Sil-Flo No. 21	1420	505-506	A MC 265798
Sil-Flo No. 22	1420	507-508	A MC 265799
Sil-Flo No. 23	1420	509-510	A MC 265800
Sil-Flo No. 24	1420	511-512	A MC 265801
Sil-Flo No. 25	1420	513-514	A MC 265802
Sil-Flo No. 26	1420	515-516	A MC 265803
Sil-Flo No. 27	1420	517-518	A MC 265804
Sil-Flo No. 28	1420	519-520	A MC 265805
Sil-Flo No. 29	1420	521-522	A MC 265806
Sil-Flo No. 30	1420	523-524	A MC 265807
Sil-Flo No. 31	1420	525-526	A MC 265808
Sil-Flo No. 32	1420	527-528	A MC 265809
Sil-Flo No. 33	1420	529-530	A MC 265810
Sil-Flo No. 34	1420	531-532	A MC 265811
Sil-Flo No. 35	1420	533-534	A MC 265812
Sil-Flo No. 36	1396	458-459	A MC 262396
Amended	1420	535-536	
Sil-Flo No. 37	1396	460-461	A MC 262397
Amended	1420	537-538	
Volcano No. 12R	1396	462-463	A MC 262398
Amended	1420	539-540	
(Amended name – Sil Flo No. 38)			
Sil-Flo No. 39	1420	541-542	A MC 265813

RF 9/20/05

PR
 (21)

**United States Department of the Interior
Bureau of Land Management**

BUSINESS & SUPPORT SVCS DIV
222 N CENTRAL AVE
PHOENIX, AZ 85004 -2203
Phone: (602) 417-9200

Receipt	
No:	1131613

Transaction #: 1170680
Date of Transaction: 08/18/2005
CUSTOMER: WORLD MINERALS INC PO BOX 287 LA GRAND,OR 97850

LINE #	QTY	DESCRIPTION	REMARKS	UNIT PRICE	TOTAL
1	1.00	LOCATABLE MINERALS / MINING CLAIMS-NOT NEW-UNADJUD,ONE AUTH NO. ONLY / MINING CLAIM MONEY RECEIVED (455) CASES: AMC66077/\$20000.00	MAINT 2006 - 160	- n/a -	20000.00
TOTAL:					\$20,000.00

PAYMENT INFORMATION			
1	AMOUNT:	\$20,000.00	POSTMARKED: N/A
	TYPE:	CHECK	RECEIVED: 08/18/2005
	CHECK NO:	2802005	
	NAME:	WORLD MINERALS INC PO BOX 287 LA GRAND OR 97850	

REMARKS

This receipt was generated by the automated BLM Collections and Billing System and is a paper representation of a portion of the official electronic record contained therein.



WORLD MINERALS

World Minerals Inc.
Post Office Box 287
1501 6th Street
LaGrande, OR 97850
Tel: 541-963-3987
Fax: 541-963-3995

July 19, 2004

U.S. Department of the Interior
Bureau of Land Management
Attn: Public Room
222 N. Central Avenue
Phoenix, AZ 85004

		66076
	301847	303417
265778	321062	317479
89202	262396	319070
259557	90404	94569
	289764	245404

SC

Gentlemen:

Enclosed are four (4) "Affidavit of Rental Fee Payment" for the period September 1, 2004 to August 31, 2005 with Exhibits "A" attached. These Affidavits pertain to the claims of Harborlite Corporation as follows:

Harborlite - 2 lodes, 1 mill site
Bobbie Jo - 10 lodes
Guzman - 10 placers
Nord - 135 lodes, 2 mill sites

We are enclosing our check in the amount of \$20,000.00 representing the fee for filing based on \$125.00 per claim rental fees for these 160 claims. Please acknowledge receipt of these rental fees.

Sincerely,
WORLD MINERALS INC.

Joseph Lévy
Chief Geologist

JL/jst


Enclosures
Cc: J. Carraher

RECEIVED
B.L.M. AZ STATE OFFICE
2004 AUG 25 A 9:16
PHOENIX, ARIZONA

verify 10/19/04
ENTERED INTO COMPUTER
9/15/04 *arB*

$160 \times \$125.00 = 20,000.00$

arB.



STATE OF ARIZONA)
)
COUNTY OF PINAL) SS.

AFFIDAVIT OF RENTAL FEE PAYMENT
For the period
September 1, 2004 to August 31, 2005

STATE OF ARIZONA)
)
COUNTY OF MARICOPA) SS.


RECEIVED
B.L.M. AZ STATE OFFICE
2004 AUG 25 A 9:00
PHOENIX, ARIZONA

Joseph Lévy, being duly sworn, deposes and says that he is a citizen of the United States and more than twenty-one years of age, and resides at 1606 Walnut Street, La Grande, Oregon 97850, in Union County, State of Oregon, and is personally acquainted with the hereinafter described mining claims situated in the Pioneer Mining District, Pinal County, Arizona, the location notices of which are recorded in the office of the County Recorder of said county as described below:


See Exhibit "A" attached

That the owner of said claims (2 lode mining claims and 1 millsite) is Harborlite Corporation, and that the enclosed "rental fees" of \$125.00 per claim for a total of \$375.00 (Three Hundred Seventy Five dollars) were paid by Harborlite Corporation, P.O. Box 960, Superior, AZ 85273, for the purpose of complying with the laws of the United States pertaining to assessment of annual work, and that said lode claims are being held for the valuable mineral contained therein and the millsite for the purpose of enhancing a fines containment area in conjunction with the mining operation. This "rental fee" is required in accordance with the Act of October 5, 1992 (Public Law 102-381, 106 Stat. 1374, 1378-79) and is in lieu of the requirements for performing assessment work under 30 U.S.C. 28-28e and for filing an annual Affidavit of Labor with the proper office of the Bureau of Land Management as outlined under Section 314(a) and (c) of FLPMA and §3833.2.

DATED this 19 day of July, A.D., 2004


Joseph Lévy

Subscribed and sworn before me this 19th day of July, A.D., 2004




Notary Public

EXHIBIT "A"

The following mining claims are located in Secs. 4, 8 & 9, T.2 S., R.12 E., G. & S.R.M., Pioneer Mining District, Pinal County, State of Arizona, the Location Notices are recorded in the office of the County Recorder of said county as described below:

<u>Claim Name</u>	<u>Docket</u>	<u>Page(s)</u>	<u>B.L.M. Serial #</u>
FORGOTTEN WEDGE lode	374	545	A MC 66077 ✓
MARY T. FRACTION lode	1668	450-451	A MC 303417 ✓
HARBORLITE MILLSITE NO. 3A Amended	1781 1797	639-640 124-125	A MC 317479 ✓

RECEIVED
B.L.M. AZ STATE OFFICE
2004 AUG 25 A 9:17
PHOENIX, ARIZONA

3
ES

STATE OF ARIZONA)
)
COUNTY OF PINAL) SS.

AFFIDAVIT OF RENTAL FEE PAYMENT
For the period
September 1, 2004 to August 31, 2005

STATE OF ARIZONA)
)
COUNTY OF MARICOPA) SS.


Joseph Lévy, being duly sworn, deposes and says that he is a citizen of the United States and more than twenty-one years of age, and resides at 1606 Walnut Street, La Grande, Oregon 97850, in Union County, State of Oregon, and is personally acquainted with the hereinafter described mining claims situated in the Pioneer Mining District, Pinal County, Arizona, the location notices of which are recorded in the office of the County Recorder of said county as described below:

See Exhibit "A" attached


That the owner of said claims (10 lode mining claims) is Lewis and Thomas Williams, and that the enclosed "rental fees" of \$1,250.00 per claim for a total of \$1,000.00 (One Thousand Two Hundred Fifty dollars) were paid by Harborlite Corporation, P.O. Box 960, Superior, AZ 85273, for the purpose of complying with the laws of the United States pertaining to assessment of annual work, and that said claims are being held for the valuable mineral contained therein. This "rental fee" is required in accordance with the Act of October 5, 1992 (Public Law 102-381, 106 Stat. 1374, 1378-79) and is in lieu of the requirements for performing assessment work under 30 U.S.C. 28-28e and for filing an annual Affidavit of Labor with the proper office of the Bureau of Land Management as outlined under Section 314(a) and (c) of FLPMA and §3833.2.

These "rental fees" are being submitted to cover mining claims comprising a contiguous group.

DATED this 19 day of July, A.D., 2004


Joseph Lévy

Subscribed and sworn before me this 19th day of July, A.D., 2004




Notary Public

PHOENIX, ARIZONA

2004 AUG 25 A 9:17

RECEIVED
B.L.M. AZ STATE OFFICE

EXHIBIT "A"

<u>Lode Claim Name</u>	<u>Loc. Date</u>	<u>Book</u>	Pinal County		B.L.M. Data		<u>Locator</u>
			<u>Page(s)</u>	<u>Filing Date</u>	<u>Serial No.</u>	<u>Date</u>	
Bobbie Jo Perlite No. 1 Amended	10/6/85	1314	459-60	10/7/85	A MC 245404	11/4/85	Thomas Williams
	1/11/90	1651	501-02	1/15/90		2/8/90	
Bobbie Jo Perlite No. 2 Amended	10/6/85	1314	457-58	10/7/85	A MC 245405	11/4/85	Thomas Williams
	1/11/90	1651	503-04	1/15/90		2/8/90	
Bobbie Jo Perlite No. 3	10/6/85	1314	455-56	10/7/85	A MC 245406	11/4/85	Thomas Williams
Bobbie Jo Perlite No. 4	10/12/85	1315	788-89	10/15/85	A MC 245407	11/4/85	Thomas Williams
Bobbie Jo Perlite No. 5	10/12/85	1315	790-91	10/15/85	A MC 245408	11/4/85	Thomas Williams
Bobbie Jo Perlite No. 6	10/12/85	1315	792-93	10/15/85	A MC 245409	11/4/85	Thomas Williams
Bobbie Jo Perlite No. 7	10/12/85	1315	796-97	10/15/85	A MC 245410	11/4/85	Thomas Williams
Bobbie Jo Perlite No. 8	10/12/85	1315	794-95	10/15/85	A MC 245411	11/4/85	Thomas Williams
B J No. 9	2/10/90	1657	523-24	2/20/90	A MC 301847	3/2/90	Lewis Williams
B & J No. 10	4/8/92	1817	118-19	4/9/92	A MC 321062	4/30/92	Lewis Williams

PHOENIX, ARIZONA

2004 AUG 25 A 9:17

RECEIVED
B.L.M. AZ STATE OFFICE

TS
①

STATE OF ARIZONA)
) SS.
COUNTY OF PINAL)

AFFIDAVIT OF RENTAL FEE PAYMENT
For the period
September 1, 2004 to August 31, 2005

STATE OF ARIZONA)
) SS.
COUNTY OF MARICOPA)

Joseph Lévy, being duly sworn, deposes and says that he is a citizen of the United States and more than twenty-one years of age, and resides at 1606 Walnut Street, La Grande, Oregon 97850, in Union County, State of Oregon, and is personally acquainted with the hereinafter described mining claims situated in the Pioneer Mining District, Pinal County, Arizona, the location notices of which are recorded in the office of the County Recorder of said county as described below:

See Exhibit "A" attached


That the owner of said claims (10 "Guzman" placer mining claims) is Harborlite Corporation, P.O. Box 960, Superior, AZ 85273, and that the enclosed "rental fees" of \$125.00 per claim for a total of \$1,250.00 (One Thousand Two Hundred Fifty dollars) were paid by Harborlite Corporation, for the purpose of complying with the laws of the United States pertaining to assessment of annual work, and that said claims are being held for the valuable mineral contained therein. This "rental fee" is required in accordance with the Act of October 5, 1992 (Public Law 102-381, 106 Stat. 1374, 1378-79) and is in lieu of the requirements for performing assessment work under 30 U.S.C. 28-28e and for filing an annual Affidavit of Labor with the proper office of the Bureau of Land Management as outlined under Section 314(a) and (c) of FLPMA and §3833.2.

These "rental fees" are being submitted to cover mining claims comprising a contiguous group.

DATED this 19 day of July, A.D., 2004

Joseph Lévy
Joseph Lévy

Subscribed and sworn before me this 19th day of July, A.D., 2004



Jonna S. True
Notary Public

PHOENIX, ARIZONA

2004 AUG 25 A 9:17

RECEIVED
B.L.M. AZ STATE OFFICE

EXHIBIT "A"

The following mining claims are located in Sections 8 & 16, T.2 S., R.12 E., Gila & Salt River Meridian, County of Pinal, State of Arizona and are duly recorded as indicated below, at the office of the County Recorder, Pinal County, Arizona:

<u>Placer Claim Name</u>	<u>Legal Description</u>	<u>Date</u>	<u>Pinal County</u>		<u>BLM</u>
	<u>Section 8, T2S R12E</u>	<u>Located</u>	<u>Book</u>	<u>Page</u>	<u>AMC#</u>
Black Eye	W½ SE¼ SE¼ NW¼, SW¼ SE¼ NW¼, W½ NW¼ SE¼ NW¼	6/26/65	423	121	90407 ✓
Blueberry	NE¼ SE¼ NW¼ E½ NW¼ SE¼ NW¼ E½ SW¼ NE¼ NW¼	6/26/65	423	116	90406 ✓
Dewdrop	N½ SW¼ NE¼	6/26/65	423	114	90411 ✓
Divide	SE¼ SE¼ NW¼ SE¼, NE¼ NE¼ SW¼ SE¼, N½ NW¼ SE¼ SE¼, NW¼ NE¼ SE¼ SE¼, S½ SW¼ NE¼ SE¼, SW¼ SE¼ NE¼ SE¼	6/26/65	423	122	90414 ✓
Havalina	W½ NE¼ NW¼ SE¼, SE¼ NW¼ NW¼ SE¼, N½ SE¼ NW¼ SE¼, SE¼ NE¼ NW¼ SE¼, SW¼ NW¼ NE¼ SE¼, NW¼ SW¼ NE¼ SE¼	6/26/65	423	117	90408
Havalina No. 1	N½ NW¼ NW¼ SE¼, NE¼ NE¼ SW¼, E½ NW¼ NE¼ SW¼	6/26/65	423	118	90409
Havalina No. 2	E½ SE¼ SE¼ NW¼, SW¼ SW¼ NE¼, W½ SE¼ SW¼ NE¼	6/26/65	423	120	90410
I-DO-IT	E½ SE¼ SW¼ NE¼, NW¼ SE¼ NE¼, W½ SW¼ SE¼ NE¼	6/26/65	423	119	90412
Look-Out-Wedge	NE¼ NE¼ NW¼ SE¼, N½ NW¼ NE¼ SE¼, SE¼ NW¼ NE¼ SE¼, W½ NE¼ NE¼ SE¼, NE¼ SW¼ NE¼ SE¼, NW¼ SE¼ NE¼ SE¼	6/26/65	423	123	90413
<u>Section 16, T2S R12E</u>					
Self Protection	SW¼ NE¼ SW¼ NW¼, W½ SE¼ SW¼ NW¼, NW¼ NE¼ NW¼ SW¼, W½ E½ NE¼ SW¼ NW¼, E½ NW¼ NE¼ SW¼ NW¼, E½ SE¼ NW¼ SW¼ NW¼, E½ E½ SW¼ SW¼ NW¼, W½ NE¼ SE¼ SW¼ NW¼, E½ NE¼ NW¼ NW¼ SW¼	1/22/51	42	362	89203 ✓

RECEIVED
 B.L.M. AZ STATE OFFICE
 2004 AUG 25 A 9:17
 PHOENIX, ARIZONA

T2S
 12E

STATE OF ARIZONA)
)
COUNTY OF PINAL) SS.

AFFIDAVIT OF RENTAL FEE PAYMENT
For the period
September 1, 2004 to August 31, 2005


STATE OF ARIZONA)
)
COUNTY OF MARICOPA) SS.

Joseph Lévy, being duly sworn, deposes and says that he is a citizen of the United States and more than twenty-one years of age, and resides at 1606 Walnut Street, La Grande, Oregon 97850, in Union County, State of Oregon, and is personally acquainted with the hereinafter described millsite claims situated in the Pioneer Mining District, Pinal County, Arizona, the location notices of which are recorded in the office of the County Recorder of said county as described below:


See Exhibit "A" (7 pages) attached

That the owner of said claims (2 mill sites and 135 lodes formerly known as the Nord claims) is Harborlite Corporation, and that the enclosed "rental fees" of \$125.00 per claim for a total of \$17,125.00 (Seventeen Thousand, One Hundred Twenty Five dollars) were paid by Harborlite Corporation, P.O. Box 960, Superior, AZ 85273, for the purpose of complying with the laws of the United States pertaining to assessment of annual work, and that said claims are being held for the purpose of mining (on lode claims) and milling (on mill sites) perlite ore which is mined on our lode claims. This "rental fee" is required in accordance with the Act of October 5, 1992 (Public Law 102-381, 106 Stat. 1374, 1378-79) and is in lieu of the requirements for performing assessment work under 30 U.S.C. 28-28e and for filing an annual Affidavit of Labor with the proper office of the Bureau of Land Management as outlined under Section 314(a) and (c) of FLPMA and §3833.2.

DATED this 19 day of July, A.D., 2004


Joseph Lévy

Subscribed and sworn before me this 19th day of July, A.D., 2004




Notary Public

RECEIVED
B.L.M. AZ STATE OFFICE
2004 AUG 25 9:17
PHOENIX, ARIZONA

EXHIBIT "A"

(page 1)

The following mining claims are located in Pinal County, State of Arizona, the location notices of which are recorded in the office of the County Recorder of said County as described below:

<u>Claim Name</u>	<u>Book/Docket</u>	<u>Page(s)</u>	<u>B.L.M. Serial #</u>
ROSEMARIE No. 6 Exception lode (situate in Sec.8)	507	87	A MC 66079 ✓
Candy Rock Fraction lode (situate in Sec. 16)	1556	712-713	A MC 289764 ✓
Lucero millsite (situate in Sec. 4)	1786	558-559	A MC 319070 ✓
Cynthia & John millsite (situate in Sec. 4)	993	426-427	A MC 94571 ✓

All claims are located in T.2 S., R.12 E., G. & S.R.M.

RECEIVED
B.L.M. AZ STATE OFFICE
2004 AUG 25 A 9:17
PHOENIX, ARIZONA

33
④

EXHIBIT "A"

(page 2)

The following lode mining claims are located in Secs. 8 & 9, T.2 S., R.12 E., Gila & Salt River Meridian, County of Pinal, State of Arizona:

<u>Lode Claim Name</u>	<u>Recorded</u>		<u>B.L.M. Serial #</u>
	<u>Book</u>	<u>Page</u>	
ROSEMARIE No. 1 Exception	500	414	A MC 66078
Amended	507	86	
ROSEMARIE No. 7 Exception	500	420	A MC 66080
Amended	507	88	
ROSEMARIE No. 8 Exception	500	421	A MC 66081
Amended	507	89	
Amended	Doc. 1082-045		
ROSEMARIE No. 9 Exception	500	422	A MC 66082
Amended	507	90	
ROSEMARIE No. 10 Exception	500	423	A MC 66083
Amended	507	91	
ROSEMARIE No. 12 Exception	500	425	A MC 66084
Amended	507	92	
Amended	Doc. 1082-047		
ROSEMARIE No. 13 Exception	500	426	A MC 66085
Amended	507	93	
ROSEMARIE No. 14 Exception	500	427	A MC 66086
Amended	507	94	

RECEIVED
B.L.M. AZ STATE OFFICE
2004 AUG 25 A 9:17
PHOENIX, ARIZONA

151
8

EXHIBIT "A"

(page 3)

The following mining claims are located in Secs. 27, 28, 32, 33 & 34, T.2 S., R.12 E., and Secs. 3 & 4, T.3 S., R12 E., Gila & Salt River Meridian, County of Pinal, State of Arizona:

<u>Lode Claim Name</u>	<u>Book</u>	<u>Recorded</u>	<u>Page</u>	<u>B.L.M. Serial #</u>
Hal #1	1382		220-221	A MC 259557
Hal #2	1382		222-223	A MC 259558
Hal #3	1382		224-225	A MC 259559
Hal #4	1382		226-227	A MC 259560
Hal #5	1382		228-229	A MC 259561
Hal #6	1382		230-231	A MC 259562
Hal #7	1382		232-233	A MC 259563
Hal #8	1382		234-235	A MC 259564
Hal #9	1382		236-237	A MC 259565
Hal #10	1382		238-239	A MC 259566
Hal #11	1382		240-241	A MC 259567
Hal #12	1382		242-243	A MC 259568
Hal #13	1382		244-245	A MC 259569
Hal #14	1382		246-247	A MC 259570
Hal #15	1382		248-249	A MC 259571
Hal #16	1382		250-251	A MC 259572
Hal #17	1382		252-253	A MC 259573
Hal #18	1382		254-255	A MC 259574
Hal #19	1382		256-257	A MC 259575
Hal #20	1382		258-259	A MC 259576
Hal #21	1382		260-261	A MC 259577
Hal #22	1382		262-263	A MC 259578
Hal #23	1382		264-265	A MC 259579
Hal #24	1382		266-267	A MC 259580
Hal #25	1382		268-269	A MC 259581
Hal #26	1382		270-271	A MC 259582
Hal #27	1382		272-273	A MC 259583
Hal #28	1832		274-275	A MC 259584
Hal #29	1382		276-277	A MC 259585
Hal #30	1382		278-279	A MC 259586
Hal #31	1382		280-281	A MC 259587
Hal #32	1382		282-283	A MC 259588
Hal #33	1382		284-285	A MC 259589
Hal #34	1382		286-287	A MC 259590
Hal #35	1382		288-289	A MC 259591
Hal #36	1382		290-291	A MC 259592
Tekoa #9	1382		410-411	A MC 259652
Tekoa #10	1382		412-413	A MC 259653
Tekoa #11	1382		414-415	A MC 259654
Tekoa #12	1382		416-417	A MC 259655
Tekoa #13	1382		418-419	A MC 259656

PHOENIX, ARIZONA

2004 AUG 25 A 9:17

RECEIVED
B.L.M. AZ STATE OFFICE

Handwritten initials and a circled number '41'.

EXHIBIT "A"

(page 4)

The following mining claims are located in Sec. 16, 17 & 20, T.2 S., R.12 E., Gila & Salt River Meridian, County of Pinal, State of Arizona:

<u>Lode Claim Name</u>	<u>Recorded</u>		<u>B.L.M. Serial #</u>
	<u>Book</u>	<u>Page</u>	
Magic #1	1382	292-293	A MC 259593
Magic #2	1382	294-295	A MC 259594
Magic #3	1382	296-297	A MC 259595
Magic #4	1382	298-299	A MC 259596
Magic #5	1382	300-301	A MC 259597
Magic #6	1382	302-303	A MC 259598
Magic #7	1382	304-305	A MC 259599
Magic #8	1382	306-307	A MC 259600
Magic #9	1382	308-309	A MC 259601
Magic #10	1382	310-311	A MC 259602
Magic #11	1382	312-313	A MC 259603
Magic #12	1382	314-315	A MC 259604
Magic #13	1382	316-317	A MC 259605
Magic #14	1382	318-319	A MC 259606
Magic #15	1382	320-321	A MC 259607
Magic #23	1382	336-337	A MC 259615
Magic #24	1382	338-339	A MC 259616
Magic #25	1382	340-341	A MC 259617
Magic #26	1382	342-343	A MC 259618
Magic #27	1556	710-711	A MC 289765

PHOENIX, ARIZONA

2004 AUG 25 A 9:17

RECEIVED
B.L.M. AZ STATE OFFICE

52
20

EXHIBIT "A"

(page 5)

The following mining claims are located in Sec. 12, T.2 S., R.11 E. and Secs. 7 & 8, T.2 S., R.12 E., Gila & Salt River Meridian, County of Pinal, State of Arizona:

<u>Lode Claim Name</u>	<u>Book</u>	<u>Recorded Page</u>	<u>B.L.M. Serial #</u>
Seattle #1	1382	344-345	A MC 259619
Seattle #2	1382	346-347	A MC 259620
Seattle #3	1382	348-349	A MC 259621
Seattle #4	1382	350-351	A MC 259622
Seattle #5	1382	352-353	A MC 259623
Seattle #6	1382	354-355	A MC 259624
Seattle #7	1382	356-357	A MC 259625
Seattle #8	1382	358-359	A MC 259626
Seattle #9	1382	360-361	A MC 259627
Seattle #10	1382	362-363	A MC 259628
Seattle #11	1382	364-365	A MC 259629
Seattle #12	1382	366-367	A MC 259630
Seattle #13	1382	368-369	A MC 259631
Seattle #14	1382	370-371	A MC 259632
Seattle #15	1382	372-373	A MC 259633
Seattle #16	1382	374-375	A MC 259634
Seattle #17	1382	376-377	A MC 259635
Seattle #18	1382	378-379	A MC 259636
Seattle #19	1382	380-381	A MC 259637
Seattle #20	1382	382-383	A MC 259638
Seattle #21	1382	384-385	A MC 259639
Seattle #22	1382	386-387	A MC 259640
Seattle #23	1382	388-389	A MC 259641
Seattle #24	1382	390-391	A MC 259642
Seattle #25	1382	392-393	A MC 259643

PHOENIX, ARIZONA

2004 AUG 25 A 9:18

RECEIVED
B.L.M. AZ STATE OFFICE

EXHIBIT "A"

(page 6)

The following mining claims are located in Secs. 8, 17 and 18, T.2 S., R.12 E., Gila & Salt River Meridian, County of Pinal, State of Arizona:

<u>Lode Claim Name</u>	<u>Recorded</u>		<u>B.L.M. Serial #</u>
	<u>Book</u>	<u>Page</u>	
Sil-Flo No. 1	1420	465-466	A MC 265778
Sil-Flo No. 2	1420	467-468	A MC 265779
Sil-Flo No. 3	1420	469-470	A MC 265780
Sil-Flo No. 4	1420	471-472	A MC 265781
Sil-Flo No. 5	1420	473-474	A MC 265782
Sil-Flo No. 6	1420	475-476	A MC 265783
Sil-Flo No. 7	1420	477-478	A MC 265784
Sil-Flo No. 8	1420	479-480	A MC 265785
Sil-Flo No. 9	1420	481-482	A MC 265786
Sil-Flo No. 10	1420	483-484	A MC 265787
Sil-Flo No. 11	1420	485-486	A MC 265788
Sil-Flo No. 12	1420	487-488	A MC 265789
Sil-Flo No. 13	1420	489-490	A MC 265790
Sil-Flo No. 14	1420	491-492	A MC 265791
Sil-Flo No. 15	1420	493-494	A MC 265792
Sil-Flo No. 16	1420	495-496	A MC 265793
Sil-Flo No. 17	1420	497-498	A MC 265794
Sil-Flo No. 18	1420	499-500	A MC 265795

PHOENIX, ARIZONA

2004 AUG 25 A 9:18

RECEIVED
B.L.M. AZ STATE OFFICE

132
18

EXHIBIT "A"

(page 7)

The following mining claims are located in Secs. 15, 16, 21 and 22, T.2 S., R.12 E., Gila & Salt River Meridian, County of Pinal, State of Arizona:

<u>Lode Claim Name</u>	<u>Recorded</u>		<u>B.L.M. Serial #</u>
	<u>Book</u>	<u>Page</u>	
Sil-Flo No. 19	1420	501-502	A MC 265796
Sil-Flo No. 20	1420	503-504	A MC 265797
Sil-Flo No. 21	1420	505-506	A MC 265798
Sil-Flo No. 22	1420	507-508	A MC 265799
Sil-Flo No. 23	1420	509-510	A MC 265800
Sil-Flo No. 24	1420	511-512	A MC 265801
Sil-Flo No. 25	1420	513-514	A MC 265802
Sil-Flo No. 26	1420	515-516	A MC 265803
Sil-Flo No. 27	1420	517-518	A MC 265804
Sil-Flo No. 28	1420	519-520	A MC 265805
Sil-Flo No. 29	1420	521-522	A MC 265806
Sil-Flo No. 30	1420	523-524	A MC 265807
Sil-Flo No. 31	1420	525-526	A MC 265808
Sil-Flo No. 32	1420	527-528	A MC 265809
Sil-Flo No. 33	1420	529-530	A MC 265810
Sil-Flo No. 34	1420	531-532	A MC 265811
Sil-Flo No. 35	1420	533-534	A MC 265812
Sil-Flo No. 36	1396	458-459	A MC 262396
Amended	1420	535-536	
Sil-Flo No. 37	1396	460-461	A MC 262397
Amended	1420	537-538	
Volcano No. 12R	1396	462-463	A MC 262398
Amended	1420	539-540	
(Amended name – Sil Flo No. 38)			
Sil-Flo No. 39	1420	541-542	A MC 265813

RECEIVED
B.L.M. AZ STATE OFFICE

2004 AUG 25 A 9:18
PHOENIX, ARIZONA

PHOENIX, ARIZONA

2004 AUG 25 A 9:18

RECEIVED
B.L.M. AZ STATE OFFICE

18

United States Department of the Interior
 Bureau of Land Management
 BUSINESS & SUPPORT SVCS DIV
 222 N CENTRAL AVE
 PHOENIX, AZ 85004 -2203
 Phone: (602) 417-9200

Receipt	
No:	936835

Transaction #: 971156
 Date of Transaction: 08/25/2004

CUSTOMER:	WORLD MINERALS INC PO BOX 287 LA GRAND, OR 97850
-----------	--------------------------------------------------------

LINE #	QTY	DESCRIPTION	REMARKS	UNIT PRICE	TOTAL
1	1.00	LOCATABLE MINERALS / MINING CLAIMS-NOT NEW-UNADJUD, ONE AUTH NO. ONLY / MINING CLAIM MONEY RECEIVED (455) CASES: AMC66077/\$20000.00	MAIN 2005 (160)	- n/a -	20000.00
TOTAL:					\$20,000.00

PAYMENT INFORMATION			
1	AMOUNT:	\$20,000.00	POSTMARKED: N/A
	TYPE:	CHECK	RECEIVED: 08/25/2004
	CHECK NO:	4800840	
	NAME:	WORLD MINERALS INC/HARBORLITE 137 W. CENTRAL AVE LOMPOC CA 93436	

REMARKS

This receipt was generated by the automated BLM Collections and Billing System and is a paper representation of a portion of the official electronic record contained therein.



WORLD MINERALS

World Minerals Inc.
Post Office Box 287
1501 6th Street
LaGrande, OR 97850
Tel: 541-963-3987
Fax: 541-963-3995

July 15, 2002

U.S. Department of the Interior
Bureau of Land Management
Attn: Public Room
222 N. Central Avenue
Phoenix, AZ 85004

Gentlemen:

Enclosed are four (4) "Affidavit of Rental Fee Payment" for the period September 1, 2003 to August 31, 2004 with Exhibits "A" attached. These Affidavits pertain to the claims of Harborlite Corporation as follows:

Harborlite - 2 lodes, 1 mill site
Bobbie Jo - 10 lodes
Guzman - 7 lodes, 10 placers
Nord - 135 lodes, 2 mill sites

We are enclosing our check in the amount of \$16,700.00 representing the fee for filing based on \$100.00 per claim rental fees for these 160 claims. Please acknowledge receipt of these rental fees.

Sincerely,
WORLD MINERALS INC.

Joseph Lévy
Chief Geologist

JL/jst

Enclosures
Cc: J. Carraher

RECEIVED
B.L.M. AZ STATE OFFICE
2003 AUG 12 A 9: 04
PHOENIX, ARIZONA

STATE OF ARIZONA)
)
COUNTY OF PINAL) SS.

AFFIDAVIT OF RENTAL FEE PAYMENT
For the period
September 1, 2003 to August 31, 2004

STATE OF ARIZONA)
)
COUNTY OF MARICOPA) SS.

RECEIVED
B.L.M. AZ STATE OFFICE
2003 AUG 12 A 9:50
PHOENIX, ARIZONA

Joseph Lévy, being duly sworn, deposes and says that he is a citizen of the United States and more than twenty-one years of age, and resides at 1606 Walnut Street, La Grande, Oregon 97850, in Union County, State of Oregon, and is personally acquainted with the hereinafter described mining claims situated in the Pioneer Mining District, Pinal County, Arizona, the location notices of which are recorded in the office of the County Recorder of said county as described below:


See Exhibit "A" attached

That the owner of said claims (2 lode mining claims and 1 millsite) is Harborlite Corporation, and that the enclosed "rental fees" of \$100.00 per claim for a total of \$300.00 (Three Hundred dollars) were paid by Harborlite Corporation, P.O. Box 960, Superior, AZ 85273, for the purpose of complying with the laws of the United States pertaining to assessment of annual work, and that said lode claims are being held for the valuable mineral contained therein and the millsite for the purpose of enhancing a fines containment area in conjunction with the mining operation. This "rental fee" is required in accordance with the Act of October 5, 1992 (Public Law 102-381, 106 Stat. 1374, 1378-79) and is in lieu of the requirements for performing assessment work under 30 U.S.C. 28-28e and for filing an annual Affidavit of Labor with the proper office of the Bureau of Land Management as outlined under Section 314(a) and (c) of FLPMA and §3833.2.

DATED this 21 day of July, A.D., 2003

Joseph Lévy
Joseph Lévy

Subscribed and sworn before me this 21st day of July, A.D., 2003



Jonna S. True
Notary Public

72
3

✓
[Signature]

EXHIBIT "A"

The following mining claims are located in Secs. 4, 8 & 9, T.2 S., R.12 E., G. & S.R.M., Pioneer Mining District, Pinal County, State of Arizona, the Location Notices are recorded in the office of the County Recorder of said county as described below:

<u>Claim Name</u>	<u>Docket</u>	<u>Page(s)</u>	<u>B.L.M. Serial #</u>
FORGOTTEN WEDGE lode	374	545	A MC 66077
MARY T. FRACTION lode	1668	450-451	A MC 303417
HARBORLITE MILLSITE NO. 3A	1781	639-640	A MC 317479
Amended	1797	124-125	

RECEIVED
B.L.M. AZ STATE OFFICE
2003 AUG 12 A 9: 04
PHOENIX, ARIZONA

ENTERED IN COMPUTER
RE 8/25/03

STATE OF ARIZONA)
)
COUNTY OF PINAL) SS.

TR
10

AFFIDAVIT OF RENTAL FEE PAYMENT
For the period
September 1, 2003 to August 31, 2004

STATE OF ARIZONA)
)
COUNTY OF MARICOPA) SS.

Joseph Lévy, being duly sworn, deposes and says that he is a citizen of the United States and more than twenty-one years of age, and resides at 1606 Walnut Street, La Grande, Oregon 97850, in Union County, State of Oregon, and is personally acquainted with the hereinafter described mining claims situated in the Pioneer Mining District, Pinal County, Arizona, the location notices of which are recorded in the office of the County Recorder of said county as described below:

See Exhibit "A" attached


That the owner of said claims (10 lode mining claims) is Lewis and Thomas Williams, and that the enclosed "rental fees" of \$100.00 per claim for a total of \$1,000.00 (One Thousand dollars) were paid by Harborlite Corporation, P.O. Box 960, Superior, AZ 85273, for the purpose of complying with the laws of the United States pertaining to assessment of annual work, and that said claims are being held for the valuable mineral contained therein. This "rental fee" is required in accordance with the Act of October 5, 1992 (Public Law 102-381, 106 Stat. 1374, 1378-79) and is in lieu of the requirements for performing assessment work under 30 U.S.C. 28-28e and for filing an annual Affidavit of Labor with the proper office of the Bureau of Land Management as outlined under Section 314(a) and (c) of FLPMA and §3833.2.

These "rental fees" are being submitted to cover mining claims comprising a contiguous group.

DATED this 21 day of July, A.D., 2003

RECEIVED
BLM. AZ STATE OFFICE
2003 AUG 12 A 9:04
PHOENIX, ARIZONA
J. Lévy
Joseph Lévy

Subscribed and sworn before me this 21ST day of July, A.D., 2003



Jonna S. True
Notary Public

EXHIBIT "A"

<u>Lode Claim Name</u>	<u>Loc. Date</u>	<u>Book</u>	Pinal County	<u>Filing Date</u>	B.L.M. Data		<u>Locator</u>
			<u>Page(s)</u>		<u>Serial No.</u>	<u>Date</u>	
Bobbie Jo Perlite No. 1	10/6/85	1314	459-60	10/7/85	A MC 245404	11/4/85	Thomas Williams
Amended	1/11/90	1651	501-02	1/15/90		2/8/90	
Bobbie Jo Perlite No. 2	10/6/85	1314	457-58	10/7/85	A MC 245405	11/4/85	Thomas Williams
Amended	1/11/90	1651	503-04	1/15/90		2/8/90	
Bobbie Jo Perlite No. 3	10/6/85	1314	455-56	10/7/85	A MC 245406	11/4/85	Thomas Williams
Bobbie Jo Perlite No. 4	10/12/85	1315	788-89	10/15/85	A MC 245407	11/4/85	Thomas Williams
Bobbie Jo Perlite No. 5	10/12/85	1315	790-91	10/15/85	A MC 245408	11/4/85	Thomas Williams
Bobbie Jo Perlite No. 6	10/12/85	1315	792-93	10/15/85	A MC 245409	11/4/85	Thomas Williams
Bobbie Jo Perlite No. 7	10/12/85	1315	796-97	10/15/85	A MC 245410	11/4/85	Thomas Williams
Bobbie Jo Perlite No. 8	10/12/85	1315	794-95	10/15/85	A MC 245411	11/4/85	Thomas Williams
B J No. 9	2/10/90	1657	523-24	2/20/90	A MC 301847	3/2/90	Lewis Williams
B & J No. 10	4/8/92	1817	118-19	4/9/92	A MC 321062	4/30/92	Lewis Williams

ENTERED IN COMPUTER
 RE 8/25/03

PHOENIX, ARIZONA

2003 AUG 12 A 9:04

RECEIVED
 B.L.M. AZ STATE OFFICE

STATE OF ARIZONA)
)
COUNTY OF PINAL) SS.

720
7

AFFIDAVIT OF RENTAL FEE PAYMENT
For the period
September 1, 2003 to August 31, 2004

STATE OF ARIZONA)
)
COUNTY OF MARICOPA) SS.

Joseph Lévy, being duly sworn, deposes and says that he is a citizen of the United States and more than twenty-one years of age, and resides at 1606 Walnut Street, La Grande, Oregon 97850, in Union County, State of Oregon, and is personally acquainted with the hereinafter described mining claims situated in the Pioneer Mining District, Pinal County, Arizona, the location notices of which are recorded in the office of the County Recorder of said county as described below:

See Exhibit "A" attached

That the owner of said claims (7 "Guzman" lode mining claims) is Harborlite Corporation, P.O. Box 960, Superior, AZ 85273, and that the enclosed "rental fees" of \$100.00 per claim for a total of \$700.00 (Seven Hundred dollars) were paid by Harborlite Corporation, for the purpose of complying with the laws of the United States pertaining to assessment of annual work, and that said claims are being held for the valuable mineral contained therein. This "rental fee" is required in accordance with the Act of October 5, 1992 (Public Law 102-381, 106 Stat. 1374, 1378-79) and is in lieu of the requirements for performing assessment work under 30 U.S.C. 28-28e and for filing an annual Affidavit of Labor with the proper office of the Bureau of Land Management as outlined under Section 314(a) and (c) of FLPMA and §3833.2.

These "rental fees" are being submitted to cover mining claims comprising a contiguous group.

DATED this 21 day of July, A.D., 2003

RECEIVED
B.L.M. AZ STATE OFFICE
2003 AUG 12 A 9: 04
PHOENIX, ARIZONA
J. Lévy
Joseph Lévy

Subscribed and sworn before me this 21ST day of July, A.D., 2003



Jonna S. True
Notary Public

EXHIBIT "A"

The following mining claims are located in Sections 8 & 9, T.2 S., R.12 E., Gila & Salt River Meridian, County of Pinal, State of Arizona and are duly recorded as indicated below, at the office of the County Recorder, Pinal County, Arizona:

<u>Lode Name</u>	<u>Book</u>	<u>Page(s)</u>	<u>B.L.M. Serial #</u>	<u>Location Date</u>
I-DO-IT	53	414	A MC 87677	4/13/45
Amended	443	89		
2 nd Amended	1618	373-374		
LA CHOLLA	54	119	A MC 87678	12/17/45
Amended	1618	375-376		
HAVALINA No. 2	53	428	A MC 87679	6/04/45
Amended	443	88		
2 nd Amended	1618	381-382		
HAVALINA	53	427	A MC 87680	4/11/45
Amended	1618	379-380		
ATOMIC BOMB	54	43	A MC 87683	11/13/45
Amended	1618	377-378		
CRUZALITE	438	246	A MC 87684	11/04/65
Amended	1618	387-388		
MARKIE'S FRACTION	267	500	A MC 87685	5/01/60
Amended	1618	389-390		

RECEIVED
B.L.M. AZ STATE OFFICE
2003 AUG 12 A 9:04
PHOENIX, ARIZONA

ENTERED IN COMPUTER
RE 8/25/03

STATE OF ARIZONA)
) SS.
COUNTY OF PINAL)

10
17

AFFIDAVIT OF RENTAL FEE PAYMENT
For the period
September 1, 2003 to August 31, 2004

STATE OF ARIZONA)
) SS.
COUNTY OF MARICOPA)

Joseph Lévy, being duly sworn, deposes and says that he is a citizen of the United States and more than twenty-one years of age, and resides at 1606 Walnut Street, La Grande, Oregon 97850, in Union County, State of Oregon, and is personally acquainted with the hereinafter described mining claims situated in the Pioneer Mining District, Pinal County, Arizona, the location notices of which are recorded in the office of the County Recorder of said county as described below:

See Exhibit "A" attached


That the owner of said claims (10 "Guzman" placer mining claims) is Harborlite Corporation, P.O. Box 960, Superior, AZ 85273, and that the enclosed "rental fees" of \$100.00 per claim for a total of \$1,000.00 (One Thousand dollars) were paid by Harborlite Corporation, for the purpose of complying with the laws of the United States pertaining to assessment of annual work, and that said claims are being held for the valuable mineral contained therein. This "rental fee" is required in accordance with the Act of October 5, 1992 (Public Law 102-381, 106 Stat. 1374, 1378-79) and is in lieu of the requirements for performing assessment work under 30 U.S.C. 28-28e and for filing an annual Affidavit of Labor with the proper office of the Bureau of Land Management as outlined under Section 314(a) and (c) of FLPMA and §3833.2.

These "rental fees" are being submitted to cover mining claims comprising a contiguous group.

DATED this 21 day of July, A.D., 2003

RECEIVED
B.L.M. AZ STATE OFFICE
2003 AUG 12 A 9 04
PHOENIX, ARIZONA
J. Lévy
Joseph Lévy

Subscribed and sworn before me this 21ST day of July, A.D., 2003



Jonna S. True
Notary Public

EXHIBIT "A"

The following mining claims are located in Sections 8 & 16, T.2 S., R.12 E., Gila & Salt River Meridian, County of Pinal, State of Arizona and are duly recorded as indicated below, at the office of the County Recorder, Pinal County, Arizona:

<u>Placer Claim Name</u>	<u>Legal Description</u>	<u>Date</u>	<u>Pinal County</u>		<u>BLM</u>
	<u>Section 8, T2S R12E</u>	<u>Located</u>	<u>Book</u>	<u>Page</u>	<u>AMC#</u>
Black Eye	W½ SE¼ SE¼ NW¼, SW¼ SE¼ NW¼, W½ NW¼ SE¼ NW¼	6/26/65	423	121	90407
Blueberry	NE¼ SE¼ NW¼ E½ NW¼ SE¼ NW¼ E½ SW¼ NE¼ NW¼	6/26/65	423	116	90406
Dewdrop	N½ SW¼ NE¼	6/26/65	423	114	90411
Divide	SE¼ SE¼ NW¼ SE¼, NE¼ NE¼ SW¼ SE¼, N½ NW¼ SE¼ SE¼, NW¼ NE¼ SE¼ SE¼, S½ SW¼ NE¼ SE¼, SW¼ SE¼ NE¼ SE¼	6/26/65	423	122	90414
Havalina	W½ NE¼ NW¼ SE¼, SE¼ NW¼ NW¼ SE¼, N½ SE¼ NW¼ SE¼, SE¼ NE¼ NW¼ SE¼, SW¼ NW¼ NE¼ SE¼, NW¼ SW¼ NE¼ SE¼	6/26/65	423	117	90408
Havalina No. 1	N½ NW¼ NW¼ SE¼, NE¼ NE¼ SW¼, E½ NW¼ NE¼ SW¼	6/26/65	423	118	90409
Havalina No. 2	E½ SE¼ SE¼ NW¼, SW¼ SW¼ NE¼, W½ SE¼ SW¼ NE¼	6/26/65	423	120	90410
I-DO-IT	E½ SE¼ SW¼ NE¼, NW¼ SE¼ NE¼, W½ SW¼ SE¼ NE¼	6/26/65	423	119	90412
Look-Out-Wedge	NE¼ NE¼ NW¼ SE¼, N½ NW¼ NE¼ SE¼, SE¼ NW¼ NE¼ SE¼, W½ NE¼ NE¼ SE¼, NE¼ SW¼ NE¼ SE¼, NW¼ SE¼ NE¼ SE¼	6/26/65	423	123	90413
<u>Section 16, T2S R12E</u>					
Self Protection	SW¼ NE¼ SW¼ NW¼, W½ SE¼ SW¼ NW¼, NW¼ NE¼ NW¼ SW¼, W½ E½ NE¼ SW¼ NW¼, E½ NW¼ NE¼ SW¼ NW¼, E½ SE¼ NW¼ SW¼ NW¼, E½ E½ SW¼ SW¼ NW¼, W½ NE¼ SE¼ SW¼ NW¼, E½ NE¼ NW¼ NW¼ SW¼	1/22/51	42	362	89203

RECEIVED
 B.L.M. AZ STATE OFFICE
 2003 AUG 12 A 9: 04
 PHOENIX, ARIZONA

ENTERED IN COMPUTER
 RE 8/25/03

STATE OF ARIZONA)
) SS.
COUNTY OF PINAL)

4 + 8 + 41
+ 20
+ 25 + 18
+ 21

AFFIDAVIT OF RENTAL FEE PAYMENT
For the period
September 1, 2003 to August 31, 2004

STATE OF ARIZONA)
) SS.
COUNTY OF MARICOPA)

Joseph Lévy, being duly sworn, deposes and says that he is a citizen of the United States and more than twenty-one years of age, and resides at 1606 Walnut Street, La Grande, Oregon 97850, in Union County, State of Oregon, and is personally acquainted with the hereinafter described millsite claims situated in the Pioneer Mining District, Pinal County, Arizona, the location notices of which are recorded in the office of the County Recorder of said county as described below:


See Exhibit "A" (7 pages) attached

That the owner of said claims (2 mill sites and 135 lodes formerly known as the Nord claims) is Harborlite Corporation, and that the enclosed "rental fees" of \$100.00 per claim for a total of \$13,700.00 (Thirteen Thousand, Seven Hundred dollars) were paid by Harborlite Corporation, P.O. Box 960, Superior, AZ 85273, for the purpose of complying with the laws of the United States pertaining to assessment of annual work, and that said claims are being held for the purpose of mining (on lode claims) and milling (on millsites) perlite ore which is mined on our lode claims. This "rental fee" is required in accordance with the Act of October 5, 1992 (Public Law 102-381, 106 Stat. 1374, 1378-79) and is in lieu of the requirements for performing assessment work under 30 U.S.C. 28-28e and for filing an annual Affidavit of Labor with the proper office of the Bureau of Land Management as outlined under Section 314(a) and (c) of FLPMA and §3833.2.

DATED this 21 day of July, A.D., 2003

RECEIVED
B.L.M. AZ STATE OFFICE
2003 AUG 12 A 9:04
PHOENIX, ARIZONA
J. Lévy
Joseph Lévy

Subscribed and sworn before me this 21st day of July, A.D., 2003



Jonna S. True
Notary Public

EXHIBIT "A"

(page 1)

The following mining claims are located in Pinal County, State of Arizona, the location notices of which are recorded in the office of the County Recorder of said County as described below:

<u>Claim Name</u>	<u>Book/Docket</u>	<u>Page(s)</u>	<u>B.L.M. Serial #</u>
ROSEMARIE No. 6 Exception lode (situate in Sec.8)	507	87	A MC 66079
Candy Rock Fraction lode (situate in Sec. 16)	1556	712-713	A MC 289764
Lucero millsite (situate in Sec. 4)	1786	558-559	A MC 319070
Cynthia & John millsite (situate in Sec. 4)	993	426-427	A MC 94571

All claims are located in T.2 S., R.12 E., G. & S.R.M.

RECEIVED
B.L.M. AZ STATE OFFICE
2003 AUG 12 A 9: 04
PHOENIX, ARIZONA

ENTERED IN COMPUTER
RE 8/25/03

EXHIBIT "A"

(page 2)

The following lode mining claims are located in Secs. 8 & 9, T.2 S., R.12 E., Gila & Salt River Meridian, County of Pinal, State of Arizona:

<u>Lode Claim Name</u>	<u>Recorded</u> <u>Book</u>	<u>Page</u>	<u>B.L.M. Serial #</u>
ROSEMARIE No. 1 Exception Amended	500 507	414 86	A MC 66078
ROSEMARIE No. 7 Exception Amended	500 507	420 88	A MC 66080
ROSEMARIE No. 8 Exception Amended Amended	500 507 Doc. 1082-045	421 89	A MC 66081
ROSEMARIE No. 9 Exception Amended	500 507	422 90	A MC 66082
ROSEMARIE No. 10 Exception Amended	500 507	423 91	A MC 66083
ROSEMARIE No. 12 Exception Amended Amended	500 507 Doc. 1082-047	425 92	A MC 66084
ROSEMARIE No. 13 Exception Amended	500 507	426 93	A MC 66085
ROSEMARIE No. 14 Exception Amended	500 507	427 94	A MC 66086

RECEIVED
 B.L.M. AZ STATE OFFICE
 2003 AUG 12 A 9: 04
 PHOENIX, ARIZONA

ENTERED IN COMPUTER
 RE 8/25/03

(B)

EXHIBIT "A"

(page 3)

The following mining claims are located in Secs. 27, 28, 32, 33 & 34, T.2 S., R.12 E., and Secs. 3 & 4, T.3 S., R12 E., Gila & Salt River Meridian, County of Pinal, State of Arizona:

<u>Lode Claim Name</u>	<u>Book</u>	<u>Recorded</u>	<u>Page</u>	<u>B.L.M. Serial #</u>
Hal #1	1382		220-221	A MC 259557
Hal #2	1382		222-223	A MC 259558
Hal #3	1382		224-225	A MC 259559
Hal #4	1382		226-227	A MC 259560
Hal #5	1382		228-229	A MC 259561
Hal #6	1382		230-231	A MC 259562
Hal #7	1382		232-233	A MC 259563
Hal #8	1382		234-235	A MC 259564
Hal #9	1382		236-237	A MC 259565
Hal #10	1382		238-239	A MC 259566
Hal #11	1382		240-241	A MC 259567
Hal #12	1382		242-243	A MC 259568
Hal #13	1382		244-245	A MC 259569
Hal #14	1382		246-247	A MC 259570
Hal #15	1382		248-249	A MC 259571
Hal #16	1382		250-251	A MC 259572
Hal #17	1382		252-253	A MC 259573
Hal #18	1382		254-255	A MC 259574
Hal #19	1382		256-257	A MC 259575
Hal #20	1382		258-259	A MC 259576
Hal #21	1382		260-261	A MC 259577
Hal #22	1382		262-263	A MC 259578
Hal #23	1382		264-265	A MC 259579
Hal #24	1382		266-267	A MC 259580
Hal #25	1382		268-269	A MC 259581
Hal #26	1382		270-271	A MC 259582
Hal #27	1382		272-273	A MC 259583
Hal #28	1832		274-275	A MC 259584
Hal #29	1382		276-277	A MC 259585
Hal #30	1382		278-279	A MC 259586
Hal #31	1382		280-281	A MC 259587
Hal #32	1382		282-283	A MC 259588
Hal #33	1382		284-285	A MC 259589
Hal #34	1382		286-287	A MC 259590
Hal #35	1382		288-289	A MC 259591
Hal #36	1382		290-291	A MC 259592
Tekoa #9	1382		410-411	A MC 259652
Tekoa #10	1382		412-413	A MC 259653
Tekoa #11	1382		414-415	A MC 259654
Tekoa #12	1382		416-417	A MC 259655
Tekoa #13	1382		418-419	A MC 259656

RECEIVED
 B.L.M. AZ STATE OFFICE
 2003 AUG 12 A 9:05
 PHOENIX, ARIZONA

ENTERED IN COMPUTER
 RE 8/25/03

41

EXHIBIT "A"

(page 4)

The following mining claims are located in Sec. 16, 17 & 20, T.2 S., R.12 E., Gila & Salt River Meridian,
County of Pinal, State of Arizona:

<u>Lode Claim Name</u>	<u>Recorded</u>		<u>B.L.M. Serial #</u>
	<u>Book</u>	<u>Page</u>	
Magic #1	1382	292-293	A MC 259593
Magic #2	1382	294-295	A MC 259594
Magic #3	1382	296-297	A MC 259595
Magic #4	1382	298-299	A MC 259596
Magic #5	1382	300-301	A MC 259597
Magic #6	1382	302-303	A MC 259598
Magic #7	1382	304-305	A MC 259599
Magic #8	1382	306-307	A MC 259600
Magic #9	1382	308-309	A MC 259601
Magic #10	1382	310-311	A MC 259602
Magic #11	1382	312-313	A MC 259603
Magic #12	1382	314-315	A MC 259604
Magic #13	1382	316-317	A MC 259605
Magic #14	1382	318-319	A MC 259606
Magic #15	1382	320-321	A MC 259607
Magic #23	1382	336-337	A MC 259615
Magic #24	1382	338-339	A MC 259616
Magic #25	1382	340-341	A MC 259617
Magic #26	1382	342-343	A MC 259618
Magic #27	1556	710-711	A MC 289765

PHOENIX, ARIZONA

2003 AUG 12 A 9:05

RECEIVED
B.L.M. AZ STATE OFFICE

ENTERED IN COMPUTER
RE 8/25/03

EXHIBIT "A"

(page 5)

The following mining claims are located in Sec. 12, T.2 S., R.11 E. and Secs. 7 & 8, T.2 S., R.12 E., Gila & Salt River Meridian, County of Pinal, State of Arizona:

<u>Lode Claim Name</u>	<u>Book</u>	<u>Recorded</u> <u>Page</u>	<u>B.L.M. Serial #</u>
Seattle #1	1382	344-345	A MC 259619
Seattle #2	1382	346-347	A MC 259620
Seattle #3	1382	348-349	A MC 259621
Seattle #4	1382	350-351	A MC 259622
Seattle #5	1382	352-353	A MC 259623
Seattle #6	1382	354-355	A MC 259624
Seattle #7	1382	356-357	A MC 259625
Seattle #8	1382	358-359	A MC 259626
Seattle #9	1382	360-361	A MC 259627
Seattle #10	1382	362-363	A MC 259628
Seattle #11	1382	364-365	A MC 259629
Seattle #12	1382	366-367	A MC 259630
Seattle #13	1382	368-369	A MC 259631
Seattle #14	1382	370-371	A MC 259632
Seattle #15	1382	372-373	A MC 259633
Seattle #16	1382	374-375	A MC 259634
Seattle #17	1382	376-377	A MC 259635
Seattle #18	1382	378-379	A MC 259636
Seattle #19	1382	380-381	A MC 259637
Seattle #20	1382	382-383	A MC 259638
Seattle #21	1382	384-385	A MC 259639
Seattle #22	1382	386-387	A MC 259640
Seattle #23	1382	388-389	A MC 259641
Seattle #24	1382	390-391	A MC 259642
Seattle #25	1382	392-393	A MC 259643

PHOENIX, ARIZONA

2003 AUG 12 A 9: 05

RECEIVED
B.L.M. AZ STATE OFFICEENTERED IN COMPUTER
RE 8/25/03

25

EXHIBIT "A"

(page 6)

The following mining claims are located in Secs. 8, 17 and 18, T.2 S., R.12 E., Gila & Salt River Meridian, County of Pinal, State of Arizona:

<u>Lode Claim Name</u>	<u>Recorded</u>		<u>B.L.M. Serial #</u>
	<u>Book</u>	<u>Page</u>	
Sil-Flo No. 1	1420	465-466	A MC 265778
Sil-Flo No. 2	1420	467-468	A MC 265779
Sil-Flo No. 3	1420	469-470	A MC 265780
Sil-Flo No. 4	1420	471-472	A MC 265781
Sil-Flo No. 5	1420	473-474	A MC 265782
Sil-Flo No. 6	1420	475-476	A MC 265783
Sil-Flo No. 7	1420	477-478	A MC 265784
Sil-Flo No. 8	1420	479-480	A MC 265785
Sil-Flo No. 9	1420	481-482	A MC 265786
Sil-Flo No. 10	1420	483-484	A MC 265787
Sil-Flo No. 11	1420	485-486	A MC 265788
Sil-Flo No. 12	1420	487-488	A MC 265789
Sil-Flo No. 13	1420	489-490	A MC 265790
Sil-Flo No. 14	1420	491-492	A MC 265791
Sil-Flo No. 15	1420	493-494	A MC 265792
Sil-Flo No. 16	1420	495-496	A MC 265793
Sil-Flo No. 17	1420	497-498	A MC 265794
Sil-Flo No. 18	1420	499-500	A MC 265795

PHOENIX, ARIZONA

2003 AUG 12 A 9: 05

RECEIVED
B.L.M. AZ STATE OFFICE

ENTERED IN COMPUTER

RE 8/25/03

EXHIBIT "A"

(page 7)

The following mining claims are located in Secs. 15, 16, 21 and 22, T.2 S., R.12 E., Gila & Salt River Meridian, County of Pinal, State of Arizona:

<u>Lode Claim Name</u>	<u>Recorded</u>		<u>B.L.M. Serial #</u>
	<u>Book</u>	<u>Page</u>	
Sil-Flo No. 19	1420	501-502	A MC 265796
Sil-Flo No. 20	1420	503-504	A MC 265797
Sil-Flo No. 21	1420	505-506	A MC 265798
Sil-Flo No. 22	1420	507-508	A MC 265799
Sil-Flo No. 23	1420	509-510	A MC 265800
Sil-Flo No. 24	1420	511-512	A MC 265801
Sil-Flo No. 25	1420	513-514	A MC 265802
Sil-Flo No. 26	1420	515-516	A MC 265803
Sil-Flo No. 27	1420	517-518	A MC 265804
Sil-Flo No. 28	1420	519-520	A MC 265805
Sil-Flo No. 29	1420	521-522	A MC 265806
Sil-Flo No. 30	1420	523-524	A MC 265807
Sil-Flo No. 31	1420	525-526	A MC 265808
Sil-Flo No. 32	1420	527-528	A MC 265809
Sil-Flo No. 33	1420	529-530	A MC 265810
Sil-Flo No. 34	1420	531-532	A MC 265811
Sil-Flo No. 35	1420	533-534	A MC 265812
Sil-Flo No. 36	1396	458-459	A MC 262396
Amended	1420	535-536	
Sil-Flo No. 37	1396	460-461	A MC 262397
Amended	1420	537-538	
Volcano No. 12R	1396	462-463	A MC 262398
Amended	1420	539-540	
(Amended name – Sil Flo No. 38)			
Sil-Flo No. 39	1420	541-542	A MC 265813

RECEIVED
 B.L.M. AZ STATE OFFICE
 2003 AUG 12 A 9:05
 PHOENIX, ARIZONA

ENTERED IN COMPUTER
 RE 8/25/03

(21)

United States Department of the Interior
 Bureau of Land Management
 BUSINESS & SUPPORT SVCS DIV
 222 N CENTRAL AVE
 PHOENIX, AZ 85004 -2203
 Phone: (602) 417-9200

Receipt	
No:	728279

Transaction #: 757641
 Date of Transaction: 08/12/2003

CUSTOMER:	WORLD MINERALS INC PO BOX 287 LA GRAND, OR 97850
------------------	--------------------------------------------------------

LINE #	QTY	DESCRIPTION	REMARKS	UNIT PRICE	TOTAL
1	1.00	LOCATABLE MINERALS / MINING CLAIMS-NOT NEW-UNADJUD, ONE AUTH NO. ONLY / MINING CLAIM MONEY RECEIVED (455) CASES: AMC66077/\$16700.00	MAIN 2004 (167)	- n/a -	16700.00
TOTAL:					\$16,700.00

PAYMENT INFORMATION			
1	AMOUNT	\$16,700.00	POSTMARKED: N/A
	TYPE	CHECK	RECEIVED: 08/12/2003
	CHECK NO	2800916	
	NAME	WORLD MINERALS INC PO BOX 287 LA GRAND OR 97850	

REMARKS

This receipt was generated by the automated BLM Collections and Billing System and is a paper representation of a portion of the official electronic record contained therein.

Form 1370-18
 (July 1984)

UNITED STATES
 DEPARTMENT OF THE INTERIOR
 BUREAU OF LAND MANAGEMENT

132401

Date 8-12-03

TEMPORARY RECEIPT

Received \$ 16,700⁰⁰

Credit is subject to clearing of any checks
 This is not a permit, license, or lease.

On account of AMC 66077 et al

Received from: HARBORLite
137 W Central Av
Lompoc, CA 93436

Thomas J. Seemeyer

ACCOUNTING OFFICE



WORLD MINERALS

World Minerals Inc.
Post Office Box 287
1501 6th Street
LaGrande, OR 97850
Tel: 541-963-3987
Fax: 541-963-3995

July 22, 2002

U.S. Department of the Interior
Bureau of Land Management
Attn: Public Room
222 N. Central Avenue
Phoenix, AZ 85004

Gentlemen:

Enclosed are four (4) "Affidavit of Rental Fee Payment" for the period September 1, 2002 to August 31, 2003 with Exhibits "A" attached. These Affidavits pertain to the claims of Harborlite Corporation as follows:

Harborlite - 2 lodes, 1 mill site
Bobbie Jo - 10 lodes
Guzman - 10 placers
Nord - 135 lodes, 2 mill sites

We are enclosing our check in the amount of \$16,000.00 representing the fee for filing based on \$100.00 per claim rental fees for these 160 claims. Please acknowledge receipt of these rental fees.

Sincerely,
WORLD MINERALS INC.

Joseph Lévy
Chief Geologist

JL/jst

Enclosures
Cc: J. Carraher

RECEIVED
B.L.M. AZ STATE OFFICE
2002 AUG -6 A 9: 09
PHOENIX, ARIZONA

STATE OF ARIZONA)
) SS.
COUNTY OF PINAL)

AFFIDAVIT OF RENTAL FEE PAYMENT
For the period
September 1, 2002 to August 31, 2003

RECEIVED
B.L.M. AZ STATE OFFICE
2002 AUG -6 A 9:10
PHOENIX, ARIZONA

STATE OF ARIZONA)
) SS.
COUNTY OF MARICOPA)

Joseph Lévy, being duly sworn, deposes and says that he is a citizen of the United States and more than twenty-one years of age, and resides at 1606 Walnut Street, La Grande, Oregon 97850, in Union County, State of Oregon, and is personally acquainted with the hereinafter described millsite claims situated in the Pioneer Mining District, Pinal County, Arizona, the location notices of which are recorded in the office of the County Recorder of said county as described below:


See Exhibit "A" (7 pages) attached

That the owner of said claims (2 mill sites and 135 lodes formerly known as the Nord claims) is Harborlite Corporation, and that the enclosed "rental fees" of \$100.00 per claim for a total of \$13,700.00 (Thirteen Thousand, Seven Hundred dollars) were paid by Harborlite Corporation, P.O. Box 960, Superior, AZ 85273, for the purpose of complying with the laws of the United States pertaining to assessment of annual work, and that said claims are being held for the purpose of mining (on lode claims) and milling (on millsites) perlite ore which is mined on our lode claims. This "rental fee" is required in accordance with the Act of October 5, 1992 (Public Law 102-381, 106 Stat. 1374, 1378-79) and is in lieu of the requirements for performing assessment work under 30 U.S.C. 28-28e and for filing an annual Affidavit of Labor with the proper office of the Bureau of Land Management as outlined under Section 314(a) and (c) of FLPMA and §3833.2.

DATED this 22 day of July, A.D., 2002

Joseph Lévy
Joseph Lévy

Subscribed and sworn before me this 22nd day of July, A.D., 2002



Jonna S. True
Notary Public

EXHIBIT "A"

(page 1)

The following mining claims are located in Pinal County, State of Arizona, the location notices of which are recorded in the office of the County Recorder of said County as described below:

<u>Claim Name</u>	<u>Book/Docket</u>	<u>Page(s)</u>	<u>B.L.M. Serial #</u>
ROSEMARIE No. 6 Exception lode (situate in Sec.8)	507	87	A MC 66079
Candy Rock Fraction lode (situate in Sec. 16)	1556	712-713	A MC 289764
Lucero millsite (situate in Sec. 4)	1786	558-559	A MC 319070
Cynthia & John millsite (situate in Sec. 4)	998	426-427	A MC 94571

*Do Not Index
@ County*

All claims are located in T.2 S., R.12 E., G. & S.R.M.

RECEIVED
B.L.M. AZ STATE OFFICE
2002 AUG -6 A 9:10
PHOENIX, ARIZONA

(A) mc

EXHIBIT "A"

(page 2)

The following lode mining claims are located in Secs. 8 & 9, T.2 S., R.12 E., Gila & Salt River Meridian, County of Pinal, State of Arizona:

<u>Lode Claim Name</u>	<u>Recorded</u>		<u>B.L.M. Serial #</u>
	<u>Book</u>	<u>Page</u>	
ROSEMARIE No. 1 Exception Amended	500 507	414 86	A MC 66078
ROSEMARIE No. 7 Exception Amended	500 507	420 88	A MC 66080
ROSEMARIE No. 8 Exception Amended Amended	500 507 Doc. 1082-045	421 89	A MC 66081
ROSEMARIE No. 9 Exception Amended	500 507	422 90	A MC 66082
ROSEMARIE No. 10 Exception Amended	500 507	423 91	A MC 66083
ROSEMARIE No. 12 Exception Amended Amended	500 507 Doc. 1082-047	425 92	A MC 66084
ROSEMARIE No. 13 Exception Amended	500 507	426 93	A MC 66085
ROSEMARIE No. 14 Exception Amended	500 507	427 94	A MC 66086

*Do Not Index
County*

RECEIVED
B.L.M. AZ STATE OFFICE
2002 AUG -6 A 9:10
PHOENIX, ARIZONA

Q
-mcs

EXHIBIT "A"

(page 3)

The following mining claims are located in Secs. 27, 28, 32, 33 & 34, T.2 S., R.12 E., and Secs. 3 & 4, T.3 S., R12 E., Gila & Salt River Meridian, County of Pinal, State of Arizona:

<u>Lode Claim Name</u>	<u>Book</u>	<u>Recorded</u>	<u>Page</u>	<u>B.L.M. Serial #</u>
Hal #1	1382		220-221	A MC 259557
Hal #2	1382		222-223	A MC 259558
Hal #3	1382		224-225	A MC 259559
Hal #4	1382		226-227	A MC 259560
Hal #5	1382		228-229	A MC 259561
Hal #6	1382		230-231	A MC 259562
Hal #7	1382		232-233	A MC 259563
Hal #8	1382		234-235	A MC 259564
Hal #9	1382		236-237	A MC 259565
Hal #10	1382		238-239	A MC 259566
Hal #11	1382		240-241	A MC 259567
Hal #12	1382		242-243	A MC 259568
Hal #13	1382		244-245	A MC 259569
Hal #14	1382		246-247	A MC 259570
Hal #15	1382		248-249	A MC 259571
Hal #16	1382		250-251	A MC 259572
Hal #17	1382		252-253	A MC 259573
Hal #18	1382		254-255	A MC 259574
Hal #19	1382		256-257	A MC 259575
Hal #20	1382		258-259	A MC 259576
Hal #21	1382		260-261	A MC 259577
Hal #22	1382		262-263	A MC 259578
Hal #23	1382		264-265	A MC 259579
Hal #24	1382		266-267	A MC 259580
Hal #25	1382		268-269	A MC 259581
Hal #26	1382		270-271	A MC 259582
Hal #27	1382		272-273	A MC 259583
Hal #28	1832		274-275	A MC 259584
Hal #29	1382		276-277	A MC 259585
Hal #30	1382		278-279	A MC 259586
Hal #31	1382		280-281	A MC 259587
Hal #32	1382		282-283	A MC 259588
Hal #33	1382		284-285	A MC 259589
Hal #34	1382		286-287	A MC 259590
Hal #35	1382		288-289	A MC 259591
Hal #36	1382		290-291	A MC 259592
Tekoa #9	1382		410-411	A MC 259652
Tekoa #10	1382		412-413	A MC 259653
Tekoa #11	1382		414-415	A MC 259654
Tekoa #12	1382		416-417	A MC 259655
Tekoa #13	1382		418-419	A MC 259656

RECEIVED
 B.L.M. AZ STATE OFFICE
 2002 AUG -6 A 9:10
 PHOENIX, ARIZONA

*Do Not Index
 in County*

*HD
 TMC*

EXHIBIT "A"

(page 4)

The following mining claims are located in Sec. 16, 17 & 20, T.2 S., R.12 E., Gila & Salt River Meridian, County of Pinal, State of Arizona:

<u>Lode Claim Name</u>	<u>Recorded</u>		<u>B.L.M. Serial #</u>
	<u>Book</u>	<u>Page</u>	
Magic #1	1382	292-293	A MC 259593
Magic #2	1382	294-295	A MC 259594
Magic #3	1382	296-297	A MC 259595
Magic #4	1382	298-299	A MC 259596
Magic #5	1382	300-301	A MC 259597
Magic #6	1382	302-303	A MC 259598
Magic #7	1382	304-305	A MC 259599
Magic #8	1382	306-307	A MC 259600
Magic #9	1382	308-309	A MC 259601
Magic #10	1382	310-311	A MC 259602
Magic #11	1382	312-313	A MC 259603
Magic #12	1382	314-315	A MC 259604
Magic #13	1382	316-317	A MC 259605
Magic #14	1382	318-319	A MC 259606
Magic #15	1382	320-321	A MC 259607
Magic #23	1382	336-337	A MC 259615
Magic #24	1382	338-339	A MC 259616
Magic #25	1382	340-341	A MC 259617
Magic #26	1382	342-343	A MC 259618
Magic #27	1556	710-711	A MC 289765

*Do Not Index
@ County*

RECEIVED
B.L.M. AZ STATE OFFICE
2002 AUG -6 A 9:10
PHOENIX, ARIZONA

*20
TMC*

EXHIBIT "A"

(page 5)

The following mining claims are located in Sec. 12, T.2 S., R.11 E. and Secs. 7 & 8, T.2 S., R.12 E., Gila & Salt River Meridian, County of Pinal, State of Arizona:

<u>Lode Claim Name</u>	<u>Book</u>	<u>Recorded Page</u>	<u>B.L.M. Serial #</u>
Seattle #1	1382	344-345	A MC 259619
Seattle #2	1382	346-347	A MC 259620
Seattle #3	1382	348-349	A MC 259621
Seattle #4	1382	350-351	A MC 259622
Seattle #5	1382	352-353	A MC 259623
Seattle #6	1382	354-355	A MC 259624
Seattle #7	1382	356-357	A MC 259625
Seattle #8	1382	358-359	A MC 259626
Seattle #9	1382	360-361	A MC 259627
Seattle #10	1382	362-363	A MC 259628
Seattle #11	1382	364-365	A MC 259629
Seattle #12	1382	366-367	A MC 259630
Seattle #13	1382	368-369	A MC 259631
Seattle #14	1382	370-371	A MC 259632
Seattle #15	1382	372-373	A MC 259633
Seattle #16	1382	374-375	A MC 259634
Seattle #17	1382	376-377	A MC 259635
Seattle #18	1382	378-379	A MC 259636
Seattle #19	1382	380-381	A MC 259637
Seattle #20	1382	382-383	A MC 259638
Seattle #21	1382	384-385	A MC 259639
Seattle #22	1382	386-387	A MC 259640
Seattle #23	1382	388-389	A MC 259641
Seattle #24	1382	390-391	A MC 259642
Seattle #25	1382	392-393	A MC 259643

*Do Not Index
@ County*

RECEIVED
B.L.M. AZ STATE OFFICE
2002 AUG -6 A 9:10
PHOENIX, ARIZONA

*25
mc*

EXHIBIT "A"

(page 6)

The following mining claims are located in Secs. 8, 17 and 18, T.2 S., R.12 E., Gila & Salt River Meridian, County of Pinal, State of Arizona:

<u>Lode Claim Name</u>	<u>Recorded</u>		<u>B.L.M. Serial #</u>
	<u>Book</u>	<u>Page</u>	
Sil-Flo No. 1	1420	465-466	A MC 265778
Sil-Flo No. 2	1420	467-468	A MC 265779
Sil-Flo No. 3	1420	469-470	A MC 265780
Sil-Flo No. 4	1420	471-472	A MC 265781
Sil-Flo No. 5	1420	473-474	A MC 265782
Sil-Flo No. 6	1420	475-476	A MC 265783
Sil-Flo No. 7	1420	477-478	A MC 265784
Sil-Flo No. 8	1420	479-480	A MC 265785
Sil-Flo No. 9	1420	481-482	A MC 265786
Sil-Flo No. 10	1420	483-484	A MC 265787
Sil-Flo No. 11	1420	485-486	A MC 265788
Sil-Flo No. 12	1420	487-488	A MC 265789
Sil-Flo No. 13	1420	489-490	A MC 265790
Sil-Flo No. 14	1420	491-492	A MC 265791
Sil-Flo No. 15	1420	493-494	A MC 265792
Sil-Flo No. 16	1420	495-496	A MC 265793
Sil-Flo No. 17	1420	497-498	A MC 265794
Sil-Flo No. 18	1420	499-500	A MC 265795

*Do Not Index
@ County*

RECEIVED
B.L.M. AZ STATE OFFICE
2002 AUG -6 A 9:10
PHOENIX, ARIZONA

*(18)
TMC*

EXHIBIT "A"

(page 7)

The following mining claims are located in Secs. 15, 16, 21 and 22, T.2 S., R.12 E., Gila & Salt River Meridian, County of Pinal, State of Arizona:

<u>Lode Claim Name</u>	<u>Recorded</u>		<u>B.L.M. Serial #</u>
	<u>Book</u>	<u>Page</u>	
Sil-Flo No. 19	1420	501-502	A MC 265796
Sil-Flo No. 20	1420	503-504	A MC 265797
Sil-Flo No. 21	1420	505-506	A MC 265798
Sil-Flo No. 22	1420	507-508	A MC 265799
Sil-Flo No. 23	1420	509-510	A MC 265800
Sil-Flo No. 24	1420	511-512	A MC 265801
Sil-Flo No. 25	1420	513-514	A MC 265802
Sil-Flo No. 26	1420	515-516	A MC 265803
Sil-Flo No. 27	1420	517-518	A MC 265804
Sil-Flo No. 28	1420	519-520	A MC 265805
Sil-Flo No. 29	1420	521-522	A MC 265806
Sil-Flo No. 30	1420	523-524	A MC 265807
Sil-Flo No. 31	1420	525-526	A MC 265808
Sil-Flo No. 32	1420	527-528	A MC 265809
Sil-Flo No. 33	1420	529-530	A MC 265810
Sil-Flo No. 34	1420	531-532	A MC 265811
Sil-Flo No. 35	1420	533-534	A MC 265812
Sil-Flo No. 36	1396	458-459	A MC 262396
Amended	1420	535-536	
Sil-Flo No. 37	1396	460-461	A MC 262397
Amended	1420	537-538	
Volcano No. 12R	1396	462-463	A MC 262398
Amended	1420	539-540	
(Amended name - Sil Flo No. 38)			
Sil-Flo No. 39	1420	541-542	A MC 265813

*Do Not Index
@ County*

RECEIVED
B.L.M. AZ STATE OFFICE
2002 AUG -6 A 9:10
PHOENIX, ARIZONA

*21
TMC*

STATE OF ARIZONA)
)
COUNTY OF PINAL) SS.

AFFIDAVIT OF RENTAL FEE PAYMENT
For the period
September 1, 2002 to August 31, 2003

RECEIVED
B.L.M. AZ STATE OFFICE
2002 AUG -6 A 9:10
PHOENIX, ARIZONA

STATE OF ARIZONA)
)
COUNTY OF MARICOPA) SS.


Joseph Lévy, being duly sworn, deposes and says that he is a citizen of the United States and more than twenty-one years of age, and resides at 1606 Walnut Street, La Grande, Oregon 97850, in Union County, State of Oregon, and is personally acquainted with the hereinafter described mining claims situated in the Pioneer Mining District, Pinal County, Arizona, the location notices of which are recorded in the office of the County Recorder of said county as described below:

See Exhibit "A" attached

That the owner of said claims (10 "Guzman" placer mining claims) is Harborlite Corporation, P.O. Box 960, Superior, AZ 85273, and that the enclosed "rental fees" of \$100.00 per claim for a total of \$1,000.00 (One Thousand dollars) were paid by Harborlite Corporation, for the purpose of complying with the laws of the United States pertaining to assessment of annual work, and that said claims are being held for the valuable mineral contained therein. This "rental fee" is required in accordance with the Act of October 5, 1992 (Public Law 102-381, 106 Stat. 1374, 1378-79) and is in lieu of the requirements for performing assessment work under 30 U.S.C. 28-28e and for filing an annual Affidavit of Labor with the proper office of the Bureau of Land Management as outlined under Section 314(a) and (c) of FLPMA and §3833.2.

These "rental fees" are being submitted to cover mining claims comprising a contiguous group.

DATED this 22 day of July, A.D., 2002


Joseph Lévy

Subscribed and sworn before me this 22nd day of July, A.D., 2002

OFFICIAL SEAL
JONNA S. TRUE
NOTARY PUBLIC-OREGON
COMMISSION NO. 325839
COMMISSION EXPIRES AUG. 2, 2003


Notary Public

EXHIBIT "A"

The following mining claims are located in Sections 8 & 16, T.2 S., R.12 E., Gila & Salt River Meridian, County of Pinal, State of Arizona and are duly recorded as indicated below, at the office of the County Recorder, Pinal County, Arizona:

<u>Placer Claim Name</u>	<u>Legal Description</u> <u>Section 8, T2S R12E</u>	<u>Date</u> <u>Located</u>	<u>Pinal County</u> <u>Book</u> <u>Page</u>	<u>BLM</u> <u>AMC#</u>
Black Eye	W½ SE¼ SE¼ NW¼, SW¼ SE¼ NW¼, W½ NW¼ SE¼ NW¼	6/26/65	423 121	90407
Blueberry	NE¼ SE¼ NW¼ E½ NW¼ SE¼ NW¼ E½ SW¼ NE¼ NW¼	6/26/65	423 116	90406
Dewdrop	N½ SW¼ NE¼	6/26/65	423 114	90411
Divide	SE¼ SE¼ NW¼ SE¼, NE¼ NE¼ SW¼ SE¼, N½ NW¼ SE¼ SE¼, NW¼ NE¼ SE¼ SE¼, S½ SW¼ NE¼ SE¼, SW¼ SE¼ NE¼ SE¼	6/26/65	423 122	90414
Havalina	W½ NE¼ NW¼ SE¼, SE¼ NW¼ NW¼ SE¼, N½ SE¼ NW¼ SE¼, SE¼ NE¼ NW¼ SE¼, SW¼ NW¼ NE¼ SE¼, NW¼ SW¼ NE¼ SE¼	6/26/65	423 117	90408
Havalina No. 1	N½ NW¼ NW¼ SE¼, NE¼ NE¼ SW¼, E½ NW¼ NE¼ SW¼	6/26/65	423 118	90409
Havalina No. 2	E½ SE¼ SE¼ NW¼, SW¼ SW¼ NE¼, W½ SE¼ SW¼ NE¼	6/26/65	423 120	90410
I-DO-IT	E½ SE¼ SW¼ NE¼, NW¼ SE¼ NE¼, W½ SW¼ SE¼ NE¼	6/26/65	423 119	90412
Look-Out-Wedge	NE¼ NE¼ NW¼ SE¼, N½ NW¼ NE¼ SE¼, SE¼ NW¼ NE¼ SE¼, W½ NE¼ NE¼ SE¼, NE¼ SW¼ NE¼ SE¼, NW¼ SE¼ NE¼ SE¼	6/26/65	423 123	90413
<u>Section 16, T2S R12E</u>				
Self Protection	SW¼ NE¼ SW¼ NW¼, W½ SE¼ SW¼ NW¼, NW¼ NE¼ NW¼ SW¼, W½ E½ NE¼ SW¼ NW¼, E½ NW¼ NE¼ SW¼ NW¼, E½ SE¼ NW¼ SW¼ NW¼, E½ E½ SW¼ SW¼ NW¼, W½ NE¼ SE¼ SW¼ NW¼, E½ NE¼ NW¼ NW¼ SW¼	1/22/51	42 362	89203

*Do Not
Index
@ County*

RECEIVED
B.L.M. AZ STATE OFFICE
2002 AUG - 6 A 9: 11
PHOENIX, ARIZONA

*(ID)
TMC*

STATE OF ARIZONA)
) SS.
COUNTY OF PINAL)

AFFIDAVIT OF RENTAL FEE PAYMENT
For the period
September 1, 2002 to August 31, 2003

RECEIVED
B.L.M. AZ STATE OFFICE
2002 AUG -6 A 9:11
PHOENIX, ARIZONA

STATE OF ARIZONA)
) SS.
COUNTY OF MARICOPA)

Joseph Lévy, being duly sworn, deposes and says that he is a citizen of the United States and more than twenty-one years of age, and resides at 1606 Walnut Street, La Grande, Oregon 97850, in Union County, State of Oregon, and is personally acquainted with the hereinafter described mining claims situated in the Pioneer Mining District, Pinal County, Arizona, the location notices of which are recorded in the office of the County Recorder of said county as described below:

See Exhibit "A" attached

That the owner of said claims (10 lode mining claims) is Lewis and Thomas Williams, and that the enclosed "rental fees" of \$100.00 per claim for a total of \$1,000.00 (One Thousand dollars) were paid by Harborlite Corporation, P.O. Box 960, Superior, AZ 85273, for the purpose of complying with the laws of the United States pertaining to assessment of annual work, and that said claims are being held for the valuable mineral contained therein. This "rental fee" is required in accordance with the Act of October 5, 1992 (Public Law 102-381, 106 Stat. 1374, 1378-79) and is in lieu of the requirements for performing assessment work under 30 U.S.C. 28-28e and for filing an annual Affidavit of Labor with the proper office of the Bureau of Land Management as outlined under Section 314(a) and (c) of FLPMA and §3833.2.

These "rental fees" are being submitted to cover mining claims comprising a contiguous group.

DATED this 22 day of July, A.D., 2002

Joseph Lévy
Joseph Lévy

Subscribed and sworn before me this 22nd day of July, A.D., 2002



Jonna S. True
Notary Public

EXHIBIT "A"

<u>Lode Claim Name</u>	<u>Loc. Date</u>	<u>Book</u>	<u>Pinal County</u>		<u>B.L.M. Data</u>		<u>Locator</u>
			<u>Page(s)</u>	<u>Filing Date</u>	<u>Serial No.</u>	<u>Date</u>	
Bobbie Jo Perlite No. 1 Amended	10/6/85 1/11/90	1314 1651	459-60 501-02	10/7/85 1/15/90	A MC 245404	11/4/85 2/8/90	Thomas Williams
Bobbie Jo Perlite No. 2 Amended	10/6/85 1/11/90	1314 1651	457-58 503-04	10/7/85 1/15/90	A MC 245405	11/4/85 2/8/90	Thomas Williams
Bobbie Jo Perlite No. 3	10/6/85	1314	455-56	10/7/85	A MC 245406	11/4/85	Thomas Williams
Bobbie Jo Perlite No. 4	10/12/85	1315	788-89	10/15/85	A MC 245407	11/4/85	Thomas Williams
Bobbie Jo Perlite No. 5	10/12/85	1315	790-91	10/15/85	A MC 245408	11/4/85	Thomas Williams
Bobbie Jo Perlite No. 6	10/12/85	1315	792-93	10/15/85	A MC 245409	11/4/85	Thomas Williams
Bobbie Jo Perlite No. 7	10/12/85	1315	796-97	10/15/85	A MC 245410	11/4/85	Thomas Williams
Bobbie Jo Perlite No. 8	10/12/85	1315	794-95	10/15/85	A MC 245411	11/4/85	Thomas Williams
B J No. 9	2/10/90	1657	523-24	2/20/90	A MC 301847	3/2/90	Lewis Williams
B & J No. 10	4/8/92	1817	118-19	4/9/92	A MC 321062	4/30/92	Lewis Williams

*Do Not Index
@ County*

PHOENIX, ARIZONA

2002 AUG -6 -9 11

RECEIVED
B.L.M. AZ STATE OFFICE

*10
mmc*

STATE OF ARIZONA)
)
COUNTY OF PINAL) SS.

AFFIDAVIT OF RENTAL FEE PAYMENT
For the period
September 1, 2002 to August 31, 2003

RECEIVED
B.L.M. AZ STATE OFFICE
2002 AUG -6 A 9:11
PHOENIX, ARIZONA

STATE OF ARIZONA)
)
COUNTY OF MARICOPA) SS.

Joseph Lévy, being duly sworn, deposes and says that he is a citizen of the United States and more than twenty-one years of age, and resides at 1606 Walnut Street, La Grande, Oregon 97850, in Union County, State of Oregon, and is personally acquainted with the hereinafter described mining claims situated in the Pioneer Mining District, Pinal County, Arizona, the location notices of which are recorded in the office of the County Recorder of said county as described below:


See Exhibit "A" attached

That the owner of said claims (2 lode mining claims and 1 millsite) is Harborlite Corporation, and that the enclosed "rental fees" of \$100.00 per claim for a total of \$300.00 (Three Hundred dollars) were paid by Harborlite Corporation, P.O. Box 960, Superior, AZ 85273, for the purpose of complying with the laws of the United States pertaining to assessment of annual work, and that said lode claims are being held for the valuable mineral contained therein and the millsite for the purpose of enhancing a fines containment area in conjunction with the mining operation. This "rental fee" is required in accordance with the Act of October 5, 1992 (Public Law 102-381, 106 Stat. 1374, 1378-79) and is in lieu of the requirements for performing assessment work under 30 U.S.C. 28-28e and for filing an annual Affidavit of Labor with the proper office of the Bureau of Land Management as outlined under Section 314(a) and (c) of FLPMA and §3833.2.

DATED this 22 day of July, A.D., 2002

Joseph Lévy
Joseph Lévy

Subscribed and sworn before me this 22nd day of July, A.D., 2002



Jonna S. True
Notary Public

EXHIBIT "A"

The following mining claims are located in Secs. 4, 8 & 9, T.2 S., R.12 E., G. & S.R.M., Pioneer Mining District, Pinal County, State of Arizona, the Location Notices are recorded in the office of the County Recorder of said county as described below:

<u>Claim Name</u>	<u>Docket</u>	<u>Page(s)</u>	<u>B.L.M. Serial #</u>
FORGOTTEN WEDGE lode	374	545	A MC 66077
MARY T. FRACTION lode	1668	450-451	A MC 303417
HARBORLITE MILLSITE NO. 3A Amended	1781 1797	639-640 124-125	A MC 317479

*Do Not Index
@ County*

RECEIVED
B.L.M. AZ STATE OFFICE
2002 AUG -6 A 9:11
PHOENIX, ARIZONA

③
TMC

United States Department of the Interior
Bureau of Land Management
 BUSINESS & SUPPORT SVCS DIV
 222 N CENTRAL AVE
 PHOENIX, AZ 85004 -2203
 Phone: (602) 417-9200

Receipt	
No:	534097

Transaction #: 558446	
Date of Transaction: 08/06/2002	
CUSTOMER:	WORLD MINERALS INC PO BOX 287 LA GRAND, OR 97850

LINE #	QTY	DESCRIPTION	REMARKS	UNIT PRICE	TOTAL
1	1.00	LOCATABLE MINERALS / MINING CLAIMS-NOT NEW-UNADJUD, ONE AUTH NO. ONLY / MINING CLAIM MONEY RECEIVED (455) CASES: AMC66079/\$16000.00	MAINT 2003 (160)	- n/a -	16000.00
TOTAL:					\$16,000.00

PAYMENT INFORMATION			
1	AMOUNT:	\$16,000.00	POSTMARKED: N/A
	TYPE:	CHECK	RECEIVED: 08/06/2002
	CHECK NO:	2800373	
	NAME:	WORLD MINERALS INC PO BOX 287 LA GRAND OR 97850	

REMARKS

This receipt was generated by the automated BLM Collections and Billing System and is a paper representation of a portion of the official electronic record contained therein.



WORLD MINERALS

World Minerals Inc.
Post Office Box 287
1501 6th Street
LaGrande, OR 97850
Tel: 541-963-3987
Fax: 541-963-3995

July 23, 2001

U.S. Department of the Interior
Bureau of Land Management
Attn: Public Room
222 N. Central Avenue
Phoenix, AZ 85004

Gentlemen:

Enclosed are five (5) "Affidavit of Rental Fee Payment" for the period September 1, 2001 to August 31, 2002 with Exhibits "A" attached. These Affidavits pertain to the claims of Harborlite Corporation as follows:

Harborlite – 2 lodes, 1 mill site
Bobbie Jo – 10 lodes
Guzman – 10 placers
Nord 135 lodes, 2 mill sites

We are enclosing our check in the amount of \$16,000.00 representing the fee for filing based on \$100.00 per claim rental fees for these 160 claims. Please acknowledge receipt of these rental fees.

Based on our previous correspondence, we are NOT paying fees for Guzman – 9 lodes because they have had the first half – mineral entry final certificate issued. I have attached a copy of your correspondence pertaining to those lodes.

Sincerely,
WORLD MINERALS INC.

Joseph Lévy
Chief Geologist

JL/jst

Enclosures
Cc: J. Carraher

PHOENIX, ARIZONA
2001 JUL 31 A 11: 23
RECEIVED
B.L.M. STATE OFFICE



United States Department of the Interior

BUREAU OF LAND MANAGEMENT

Arizona State Office
222 North Central Avenue
Phoenix, AZ 85004-2203

In reply refer to:

3840 (957)
AMC 87677

April 26, 2001

Ms Jonna True
World Minerals Inc.
P.O. Box 287
LaGrande, OR 97850

Dear Ms. Jonna True:

In response to your letter dated February 28, 2001, we have reviewed the list of claims that you have paid maintenance fees on in the state of Arizona. Upon examination of our records, we concur that you have paid maintenance fees for claims that have had the first half - mineral entry final certificate issued. In accordance with 43 CFR 3851.5, these payments are not required. Therefore, you will receive reimbursement for the subject claims' maintenance fees paid for the assessment years subsequent of and including 1996. The subject claims, their mining claim recordation numbers and the amount refunded for each are listed on the enclosure.

Per your request, the telephone number for Ken Phillips of the Bureau of Mines is (602)255-3795.

Sincerely,

Mary B. Hyde

for Ivy J. Garcia
Supervisor, Lands & Minerals Operations

PHOENIX, ARIZONA

2001 JUL 31 11:23

Enclosure

RECEIVED
BLM STATE OFFICE

CLAIM NAME	MINING CLAIM RECORDATION NO.	REFUND AMT.
1. ATOMIC BOMB	AMC 87683	\$600.00
2. CRUZALITE	AMC 87684	\$600.00
3. DIVIDE	AMC 87681	\$600.00
4. HAVALINA	AMC 87680	\$600.00
5. HAVALINA NO.2	AMC 87679	\$600.00
6. I-DO-IT	AMC 87677	\$600.00
7. LA CHOLLA	AMC 87678	\$600.00
8. LOOK-OUT-WEDGE	AMC 87682	\$600.00
9. MARKIE'S FRACTION	AMC 87685	\$600.00

PHOENIX, ARIZONA

2001 JUL 31 A 11: 23

RECEIVED
BLM STATE OFFICE

United States Department of the Interior
Bureau of Land Management
 BUSINESS & SUPPORT SVCS DIV
 222 N CENTRAL AVE
 PHOENIX, AZ 85004 -2203
 Phone: (602) 417-9200

Receipt	
No:	346969

Transaction #: 365024					
Date of Transaction: 07/31/2001					
CUSTOMER:		HARBORLITE PO BOX 287 LAGRANDE, OR 97850			
LINE #	QTY	COMMODITY / SUBJECT / ACTION / PRODUCT	REMARKS	UNIT PRICE	TOTAL
1	1.00	LOCATABLE MINERALS / MINING CLAIMS-NOT NEW-UNADJUD, ONE AUTH NO. ONLY / MINING CLAIM MONEY RECEIVED (455)	MAINT 2002 (160)	- n/a -	\$16,000.00
TOTAL:					\$16,000.00

PAYMENT INFORMATION			
1	AMOUNT:	\$16,000.00	POSTMARKED: N/A
	TYPE:	CHECK	RECEIVED: 07/31/2001
	CHECK NO:	72791	
	NAME:	HARBORLITE PO BOX 287 LAGRANDE OR 97850	

REMARKS
PHONE NO: SEE DOC

CASE SERIAL NUMBER INFORMATION		
TRNS #	LINE #	CASES
365024	1	AMC66077/\$16000.00

This receipt was generated by the automated BLM Collections and Billings System and is a paper representation of a portion of the official electronic record contained therein.

ENTERED INTO COMPUTER
10/25/01 aj

STATE OF ARIZONA)
)
COUNTY OF PINAL) SS.

AFFIDAVIT OF RENTAL FEE PAYMENT
For the period
September 1, 2001 to August 31, 2002


STATE OF ARIZONA)
)
COUNTY OF MARICOPA) SS.

Joseph Lévy, being duly sworn, deposes and says that he is a citizen of the United States and more than twenty-one years of age, and resides at 1606 Walnut Street, La Grande, Oregon 97850, in Union County, State of Oregon, and is personally acquainted with the hereinafter described mining claims situated in the Pioneer Mining District, Pinal County, Arizona, the location notices of which are recorded in the office of the County Recorder of said county as described below:

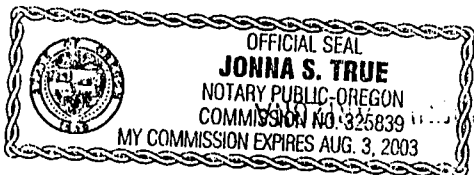
See Exhibit "A" attached

That the owner of said claims (2 lode mining claims and 1 millsite) is Harborlite Corporation, and that the enclosed "rental fees" of \$100.00 per claim for a total of \$300.00 (Three Hundred dollars) were paid by Harborlite Corporation, P.O. Box 960, Superior, AZ 85273, for the purpose of complying with the laws of the United States pertaining to assessment of annual work, and that said lode claims are being held for the valuable mineral contained therein and the millsite for the purpose of enhancing a fines containment area in conjunction with the mining operation. This "rental fee" is required in accordance with the Act of October 5, 1992 (Public Law 102-381, 106 Stat. 1374, 1378-79) and is in lieu of the requirements for performing assessment work under 30 U.S.C. 28-28e and for filing an annual Affidavit of Labor with the proper office of the Bureau of Land Management as outlined under Section 314(a) and (c) of FLPMA and §3833.2.

DATED this 23 day of July, A.D., 2001


Joseph Lévy

Subscribed and sworn before me this 23 day of July, A.D., 2001




Notary Public

2001 JUL 31 A 11:23

RECEIVED
BLM AZ STATE OFFICE

EXHIBIT "A"

The following mining claims are located in Secs. 4, 8 & 9, T.2 S., R.12 E., G. & S.R.M., Pioneer Mining District, Pinal County, State of Arizona, the Location Notices are recorded in the office of the County Recorder of said county as described below:

<u>Claim Name</u>	<u>Docket</u>	<u>Page(s)</u>	<u>B.L.M. Serial #</u>
FORGOTTEN WEDGE lode	374	545	A MC 66077
MARY T. FRACTION lode	1668	450-451	A MC 303417
HARBORLITE MILLSITE NO. 3A Amended	1781 1797	639-640 124-125	A MC 317479

*Do Not Index
@ County*

RECEIVED
B.L.M. AZ STATE OFFICE
2001 JUL 31 A 11: 23
PHOENIX, ARIZONA

STATE OF ARIZONA)
)
COUNTY OF PINAL) SS.

AFFIDAVIT OF RENTAL FEE PAYMENT
For the period
September 1, 2001 to August 31, 2002

STATE OF ARIZONA)
)
COUNTY OF MARICOPA) SS.

Joseph Lévy, being duly sworn, deposes and says that he is a citizen of the United States and more than twenty-one years of age, and resides at 1606 Walnut Street, La Grande, Oregon 97850, in Union County, State of Oregon, and is personally acquainted with the hereinafter described mining claims situated in the Pioneer Mining District, Pinal County, Arizona, the location notices of which are recorded in the office of the County Recorder of said county as described below:


See Exhibit "A" attached

That the owner of said claims (10 lode mining claims) is Lewis and Thomas Williams, and that the enclosed "rental fees" of \$100.00 per claim for a total of \$1,000.00 (One Thousand dollars) were paid by Harborlite Corporation, P.O. Box 960, Superior, AZ 85273, for the purpose of complying with the laws of the United States pertaining to assessment of annual work, and that said claims are being held for the valuable mineral contained therein. This "rental fee" is required in accordance with the Act of October 5, 1992 (Public Law 102-381, 106 Stat. 1374, 1378-79) and is in lieu of the requirements for performing assessment work under 30 U.S.C. 28-28e and for filing an annual Affidavit of Labor with the proper office of the Bureau of Land Management as outlined under Section 314(a) and (c) of FLPMA and §3833.2.


These "rental fees" are being submitted to cover mining claims comprising a contiguous group.

DATED this 23 day of July, A.D., 2001

RECEIVED
BLM STATE OFFICE
2001 JUL 31 A 11:
PHOENIX, ARIZONA


Joseph Lévy

Subscribed and sworn before me this 23 day of July, A.D., 2001




Notary Public

01

EXHIBIT "A"

<u>Lode Claim Name</u>	<u>Loc. Date</u>	<u>Book</u>	<u>Pinal County</u>		<u>B.L.M. Data</u>		<u>Locator</u>
			<u>Page(s)</u>	<u>Filing Date</u>	<u>Serial No.</u>	<u>Date</u>	
Bobbie Jo Perlite No. 1 Amended	10/6/85 1/11/90	1314 1651	459-60 501-02	10/7/85 1/15/90	A MC 245404	11/4/85 2/8/90	Thomas Williams
Bobbie Jo Perlite No. 2 Amended	10/6/85 1/11/90	1314 1651	457-58 503-04	10/7/85 1/15/90	A MC 245405	11/4/85 2/8/90	Thomas Williams
Bobbie Jo Perlite No. 3	10/6/85	1314	455-56	10/7/85	A MC 245406	11/4/85	Thomas Williams
Bobbie Jo Perlite No. 4	10/12/85	1315	788-89	10/15/85	A MC 245407	11/4/85	Thomas Williams
Bobbie Jo Perlite No. 5	10/12/85	1315	790-91	10/15/85	A MC 245408	11/4/85	Thomas Williams
Bobbie Jo Perlite No. 6	10/12/85	1315	792-93	10/15/85	A MC 245409	11/4/85	Thomas Williams
Bobbie Jo Perlite No. 7	10/12/85	1315	796-97	10/15/85	A MC 245410	11/4/85	Thomas Williams
Bobbie Jo Perlite No. 8	10/12/85	1315	794-95	10/15/85	A MC 245411	11/4/85	Thomas Williams
B J No. 9	2/10/90	1657	523-24	2/20/90	A MC 301847	3/2/90	Lewis Williams
B & J No. 10	4/8/92	1817	118-19	4/9/92	A MC 321062	4/30/92	Lewis Williams

*Do Not Index
@ County*

RECEIVED
 B.L.M. STATE OFFICE
 2001 JUL 31 A 11:23
 PHOENIX, ARIZONA

STATE OF ARIZONA)
)
COUNTY OF PINAL) SS.

AFFIDAVIT OF RENTAL FEE PAYMENT
For the period
September 1, 2001 to August 31, 2002

STATE OF ARIZONA)
)
COUNTY OF MARICOPA) SS.

Joseph Lévy, being duly sworn, deposes and says that he is a citizen of the United States and more than twenty-one years of age, and resides at 1606 Walnut Street, La Grande, Oregon 97850, in Union County, State of Oregon, and is personally acquainted with the hereinafter described mining claims situated in the Pioneer Mining District, Pinal County, Arizona, the location notices of which are recorded in the office of the County Recorder of said county as described below:

See Exhibit "A" attached


That the owner of said claims (10 "Guzman" placer mining claims) is Harborlite Corporation, P.O. Box 960, Superior, AZ 85273, and that the enclosed "rental fees" of \$100.00 per claim for a total of \$1,000.00 (One Thousand dollars) were paid by Harborlite Corporation, for the purpose of complying with the laws of the United States pertaining to assessment of annual work, and that said claims are being held for the valuable mineral contained therein. This "rental fee" is required in accordance with the Act of October 5, 1992 (Public Law 102-381, 106 Stat. 1374, 1378-79) and is in lieu of the requirements for performing assessment work under 30 U.S.C. 28-28e and for filing an annual Affidavit of Labor with the proper office of the Bureau of Land Management as outlined under Section 314(a) and (c) of FLPMA and §3833.2.

These "rental fees" are being submitted to cover mining claims comprising a contiguous group.

DATED this 23 day of July, A.D., 2001

RECEIVED
BLM, AZ STATE OFFICE
2001 JUL 31 A 11:23
PHOENIX, ARIZONA
Joseph Lévy
Joseph Lévy

Subscribed and sworn before me this 23 day of July, A.D., 2001



Jonna S. True
Notary Public

EXHIBIT "A"

The following mining claims are located in Sections 8 & 16, T.2 S., R.12 E., Gila & Salt River Meridian, County of Pinal, State of Arizona and are duly recorded as indicated below, at the office of the County Recorder, Pinal County, Arizona:

<u>Placer Claim Name</u>	<u>Legal Description</u> <u>Section 8, T2S R12E</u>	<u>Date</u> <u>Located</u>	<u>Pinal County</u>		<u>BLM</u> <u>AMC#</u>
			<u>Book</u>	<u>Page</u>	
Black Eye	W $\frac{1}{2}$ SE $\frac{1}{4}$ SE $\frac{1}{4}$ NW $\frac{1}{4}$, SW $\frac{1}{4}$ SE $\frac{1}{4}$ NW $\frac{1}{4}$, W $\frac{1}{2}$ NW $\frac{1}{4}$ SE $\frac{1}{4}$ NW $\frac{1}{4}$	6/26/65	423	121	90407
Blueberry	NE $\frac{1}{4}$ SE $\frac{1}{4}$ NW $\frac{1}{4}$ E $\frac{1}{2}$ NW $\frac{1}{4}$ SE $\frac{1}{4}$ NW $\frac{1}{4}$ E $\frac{1}{2}$ SW $\frac{1}{4}$ NE $\frac{1}{4}$ NW $\frac{1}{4}$	6/26/65	423	116	90406
Dewdrop	N $\frac{1}{2}$ SW $\frac{1}{4}$ NE $\frac{1}{4}$	6/26/65	423	114	90411
Divide	SE $\frac{1}{4}$ SE $\frac{1}{4}$ NW $\frac{1}{4}$ SE $\frac{1}{4}$, NE $\frac{1}{4}$ NE $\frac{1}{4}$ SW $\frac{1}{4}$ SE $\frac{1}{4}$, N $\frac{1}{2}$ NW $\frac{1}{4}$ SE $\frac{1}{4}$ SE $\frac{1}{4}$, NW $\frac{1}{4}$ NE $\frac{1}{4}$ SE $\frac{1}{4}$ SE $\frac{1}{4}$, S $\frac{1}{2}$ SW $\frac{1}{4}$ NE $\frac{1}{4}$ SE $\frac{1}{4}$, SW $\frac{1}{4}$ SE $\frac{1}{4}$ NE $\frac{1}{4}$ SE $\frac{1}{4}$	6/26/65	423	122	90414
Havalina	W $\frac{1}{2}$ NE $\frac{1}{4}$ NW $\frac{1}{4}$ SE $\frac{1}{4}$, SE $\frac{1}{4}$ NW $\frac{1}{4}$ NW $\frac{1}{4}$ SE $\frac{1}{4}$, N $\frac{1}{2}$ SE $\frac{1}{4}$ NW $\frac{1}{4}$ SE $\frac{1}{4}$, SE $\frac{1}{4}$ NE $\frac{1}{4}$ NW $\frac{1}{4}$ SE $\frac{1}{4}$, SW $\frac{1}{4}$ NW $\frac{1}{4}$ NE $\frac{1}{4}$ SE $\frac{1}{4}$, NW $\frac{1}{4}$ SW $\frac{1}{4}$ NE $\frac{1}{4}$ SE $\frac{1}{4}$	6/26/65	423	117	90408
Havalina No. 1	N $\frac{1}{2}$ NW $\frac{1}{4}$ NW $\frac{1}{4}$ SE $\frac{1}{4}$, NE $\frac{1}{4}$ NE $\frac{1}{4}$ SW $\frac{1}{4}$, E $\frac{1}{2}$ NW $\frac{1}{4}$ NE $\frac{1}{4}$ SW $\frac{1}{4}$	6/26/65	423	118	90409
Havalina No. 2	E $\frac{1}{2}$ SE $\frac{1}{4}$ SE $\frac{1}{4}$ NW $\frac{1}{4}$, SW $\frac{1}{4}$ SW $\frac{1}{4}$ NE $\frac{1}{4}$, W $\frac{1}{2}$ SE $\frac{1}{4}$ SW $\frac{1}{4}$ NE $\frac{1}{4}$	6/26/65	423	120	90410
I-DO-IT	E $\frac{1}{2}$ SE $\frac{1}{4}$ SW $\frac{1}{4}$ NE $\frac{1}{4}$, NW $\frac{1}{4}$ SE $\frac{1}{4}$ NE $\frac{1}{4}$, W $\frac{1}{2}$ SW $\frac{1}{4}$ SE $\frac{1}{4}$ NE $\frac{1}{4}$	6/26/65	423	119	90412
Look-Out-Wedge	NE $\frac{1}{4}$ NE $\frac{1}{4}$ NW $\frac{1}{4}$ SE $\frac{1}{4}$, N $\frac{1}{2}$ NW $\frac{1}{4}$ NE $\frac{1}{4}$ SE $\frac{1}{4}$, SE $\frac{1}{4}$ NW $\frac{1}{4}$ NE $\frac{1}{4}$ SE $\frac{1}{4}$, W $\frac{1}{2}$ NE $\frac{1}{4}$ NE $\frac{1}{4}$ SE $\frac{1}{4}$, NE $\frac{1}{4}$ SW $\frac{1}{4}$ NE $\frac{1}{4}$ SE $\frac{1}{4}$, NW $\frac{1}{4}$ SE $\frac{1}{4}$ NE $\frac{1}{4}$ SE $\frac{1}{4}$	6/26/65	423	123	90413
<u>Section 16, T2S R12E</u>					
Self Protection	SW $\frac{1}{4}$ NE $\frac{1}{4}$ SW $\frac{1}{4}$ NW $\frac{1}{4}$, W $\frac{1}{2}$ SE $\frac{1}{4}$ SW $\frac{1}{4}$ NW $\frac{1}{4}$, NW $\frac{1}{4}$ NE $\frac{1}{4}$ NW $\frac{1}{4}$ SW $\frac{1}{4}$, W $\frac{1}{2}$ E $\frac{1}{2}$ NE $\frac{1}{4}$ SW $\frac{1}{4}$ NW $\frac{1}{4}$, E $\frac{1}{2}$ NW $\frac{1}{4}$ NE $\frac{1}{4}$ SW $\frac{1}{4}$ NW $\frac{1}{4}$, E $\frac{1}{2}$ SE $\frac{1}{4}$ NW $\frac{1}{4}$ SW $\frac{1}{4}$ NW $\frac{1}{4}$, E $\frac{1}{2}$ E $\frac{1}{2}$ SW $\frac{1}{4}$ SW $\frac{1}{4}$ NW $\frac{1}{4}$, W $\frac{1}{2}$ NE $\frac{1}{4}$ SE $\frac{1}{4}$ SW $\frac{1}{4}$ NW $\frac{1}{4}$, E $\frac{1}{2}$ NE $\frac{1}{4}$ NW $\frac{1}{4}$ NW $\frac{1}{4}$ SW $\frac{1}{4}$	1/22/51	42	362	89203

*Do Not
Index
@ County*

RECEIVED
 B.L.M. AZ STATE OFFICE
 2001 JUL 31 A 11: 23
 PHOENIX, ARIZONA

STATE OF ARIZONA)
)
COUNTY OF PINAL) SS.

AFFIDAVIT OF RENTAL FEE PAYMENT
For the period
September 1, 2001 to August 31, 2002

STATE OF ARIZONA)
)
COUNTY OF MARICOPA) SS.

Joseph Lévy, being duly sworn, deposes and says that he is a citizen of the United States and more than twenty-one years of age, and resides at 1606 Walnut Street, La Grande, Oregon 97850, in Union County, State of Oregon, and is personally acquainted with the hereinafter described millsite claims situated in the Pioneer Mining District, Pinal County, Arizona, the location notices of which are recorded in the office of the County Recorder of said county as described below:

See Exhibit "A" (7 pages) attached


That the owner of said claims (2 mill sites and 135 lodes formerly known as the Nord claims) is Harborlite Corporation, and that the enclosed "rental fees" of \$100.00 per claim for a total of \$13,700.00 (Thirteen Thousand, Seven Hundred dollars) were paid by Harborlite Corporation, P.O. Box 960, Superior, AZ 85273, for the purpose of complying with the laws of the United States pertaining to assessment of annual work, and that said claims are being held for the purpose of mining (on lode claims) and milling (on millsites) perlite ore which is mined on our lode claims. This "rental fee" is required in accordance with the Act of October 5, 1992 (Public Law 102-381, 106 Stat. 1374, 1378-79) and is in lieu of the requirements for performing assessment work under 30 U.S.C. 28-28e and for filing an annual Affidavit of Labor with the proper office of the Bureau of Land Management as outlined under Section 314(a) and (c) of FLPMA and §3833.2.

DATED this 23 day of July, A.D., 2001

RECEIVED
B.L.M. STATE OFFICE
2001 JUL 31 A 11:23
PHOENIX, ARIZONA

Joseph Lévy
Joseph Lévy

Subscribed and sworn before me this 23 day of July, A.D., 2001



Jonna S. True
Notary Public

EXHIBIT "A"

(page 1)

The following mining claims are located in Pinal County, State of Arizona, the location notices of which are recorded in the office of the County Recorder of said County as described below:

<u>Claim Name</u>	<u>Book/Docket</u>	<u>Page(s)</u>	<u>B.L.M. Serial #</u>
ROSEMARIE No. 6 Exception lode (situate in Sec.8)	507	87	A MC 66079
Candy Rock Fraction lode (situate in Sec. 16)	1556	712-713	A MC 289764
Lucero millsite (situate in Sec. 4)	1786	558-559	A MC 319070
Cynthia & John millsite (situate in Sec. 4)	993	426-427	A MC 94571

*Do Not Index
@ County*

All claims are located in T.2 S., R.12 E., G. & S.R.M.

RECEIVED
B.L.M. AZ STATE OFFICE
2001 JUL 31 A 11: 23
PHOENIX, ARIZONA

EXHIBIT "A"

(page 2)

The following lode mining claims are located in Secs. 8 & 9, T.2 S., R.12 E., Gila & Salt River Meridian, County of Pinal, State of Arizona:

<u>Lode Claim Name</u>	<u>Recorded</u>		<u>B.L.M. Serial #</u>
	<u>Book</u>	<u>Page</u>	
ROSEMARIE No. 1 Exception Amended	500 507	414 86	A MC 66078
ROSEMARIE No. 7 Exception Amended	500 507	420 88	A MC 66080
ROSEMARIE No. 8 Exception Amended Amended	500 507 Doc. 1082-045	421 89	A MC 66081
ROSEMARIE No. 9 Exception Amended	500 507	422 90	A MC 66082
ROSEMARIE No. 10 Exception Amended	500 507	423 91	A MC 66083
ROSEMARIE No. 12 Exception Amended Amended	500 507 Doc. 1082-047	425 92	A MC 66084
ROSEMARIE No. 13 Exception Amended	500 507	426 93	A MC 66085
ROSEMARIE No. 14 Exception Amended	500 507	427 94	A MC 66086

*Do Not
Index
@ County*

PHOENIX, ARIZONA

2001 JUL 31 A 11: 23

RECEIVED
BLM, AZ STATE OFFICE

EXHIBIT "A"

(page 3)

The following mining claims are located in Secs. 27, 28, 32, 33 & 34, T.2 S., R.12 E., and Secs. 3 & 4, T.3 S., R12 E., Gila & Salt River Meridian, County of Pinal, State of Arizona:

<u>Lode Claim Name</u>	<u>Book</u>	<u>Recorded</u>	<u>Page</u>	<u>B.L.M. Serial #</u>
Hal #1	1382		220-221	A MC 259557
Hal #2	1382		222-223	A MC 259558
Hal #3	1382		224-225	A MC 259559
Hal #4	1382		226-227	A MC 259560
Hal #5	1382		228-229	A MC 259561
Hal #6	1382		230-231	A MC 259562
Hal #7	1382		232-233	A MC 259563
Hal #8	1382		234-235	A MC 259564
Hal #9	1382		236-237	A MC 259565
Hal #10	1382		238-239	A MC 259566
Hal #11	1382		240-241	A MC 259567
Hal #12	1382		242-243	A MC 259568
Hal #13	1382		244-245	A MC 259569
Hal #14	1382		246-247	A MC 259570
Hal #15	1382		248-249	A MC 259571
Hal #16	1382		250-251	A MC 259572
Hal #17	1382		252-253	A MC 259573
Hal #18	1382		254-255	A MC 259574
Hal #19	1382		256-257	A MC 259575
Hal #20	1382		258-259	A MC 259576
Hal #21	1382		260-261	A MC 259577
Hal #22	1382		262-263	A MC 259578
Hal #23	1382		264-265	A MC 259579
Hal #24	1382		266-267	A MC 259580
Hal #25	1382		268-269	A MC 259581
Hal #26	1382		270-271	A MC 259582
Hal #27	1382		272-273	A MC 259583
Hal #28	1832		274-275	A MC 259584
Hal #29	1382		276-277	A MC 259585
Hal #30	1382		278-279	A MC 259586
Hal #31	1382		280-281	A MC 259587
Hal #32	1382		282-283	A MC 259588
Hal #33	1382		284-285	A MC 259589
Hal #34	1382		286-287	A MC 259590
Hal #35	1382		288-289	A MC 259591
Hal #36	1382		290-291	A MC 259592
Tekoa #9	1382		410-411	A MC 259652
Tekoa #10	1382		412-413	A MC 259653
Tekoa #11	1382		414-415	A MC 259654
Tekoa #12	1382		416-417	A MC 259655
Tekoa #13	1382		418-419	A MC 259656

*Do Not Index
@ County*

BLM RECEIVED
STATE OFFICE
2001 JUL 31 A 11:23
PHOENIX, ARIZONA

EXHIBIT "A"

(page 4)

The following mining claims are located in Sec. 16, 17 & 20, T.2 S., R.12 E., Gila & Salt River Meridian, County of Pinal, State of Arizona:

<u>Lode Claim Name</u>	<u>Recorded</u>		<u>B.L.M. Serial #</u>
	<u>Book</u>	<u>Page</u>	
Magic #1	1382	292-293	A MC 259593
Magic #2	1382	294-295	A MC 259594
Magic #3	1382	296-297	A MC 259595
Magic #4	1382	298-299	A MC 259596
Magic #5	1382	300-301	A MC 259597
Magic #6	1382	302-303	A MC 259598
Magic #7	1382	304-305	A MC 259599
Magic #8	1382	306-307	A MC 259600
Magic #9	1382	308-309	A MC 259601
Magic #10	1382	310-311	A MC 259602
Magic #11	1382	312-313	A MC 259603
Magic #12	1382	314-315	A MC 259604
Magic #13	1382	316-317	A MC 259605
Magic #14	1382	318-319	A MC 259606
Magic #15	1382	320-321	A MC 259607
Magic #23	1382	336-337	A MC 259615
Magic #24	1382	338-339	A MC 259616
Magic #25	1382	340-341	A MC 259617
Magic #26	1382	342-343	A MC 259618
Magic #27	1556	710-711	A MC 289765

*Do Not Index
@ County*

RECEIVED
B.L.M. AZ STATE OFFICE
2001 JUL 31 A 11: 23
PHOENIX, ARIZONA

EXHIBIT "A"

(page 5)

The following mining claims are located in Sec. 12, T.2 S., R.11 E. and Secs. 7 & 8, T.2 S., R.12 E., Gila & Salt River Meridian, County of Pinal, State of Arizona:

<u>Lode Claim Name</u>	<u>Recorded</u>		<u>B.L.M. Serial #</u>
	<u>Book</u>	<u>Page</u>	
Seattle #1	1382	344-345	A MC 259619
Seattle #2	1382	346-347	A MC 259620
Seattle #3	1382	348-349	A MC 259621
Seattle #4	1382	350-351	A MC 259622
Seattle #5	1382	352-353	A MC 259623
Seattle #6	1382	354-355	A MC 259624
Seattle #7	1382	356-357	A MC 259625
Seattle #8	1382	358-359	A MC 259626
Seattle #9	1382	360-361	A MC 259627
Seattle #10	1382	362-363	A MC 259628
Seattle #11	1382	364-365	A MC 259629
Seattle #12	1382	366-367	A MC 259630
Seattle #13	1382	368-369	A MC 259631
Seattle #14	1382	370-371	A MC 259632
Seattle #15	1382	372-373	A MC 259633
Seattle #16	1382	374-375	A MC 259634
Seattle #17	1382	376-377	A MC 259635
Seattle #18	1382	378-379	A MC 259636
Seattle #19	1382	380-381	A MC 259637
Seattle #20	1382	382-383	A MC 259638
Seattle #21	1382	384-385	A MC 259639
Seattle #22	1382	386-387	A MC 259640
Seattle #23	1382	388-389	A MC 259641
Seattle #24	1382	390-391	A MC 259642
Seattle #25	1382	392-393	A MC 259643

*Do Not Index
@ County*

PHOENIX, ARIZONA

2001 JUL 31 11:23

RECEIVED
B.L.M. STATE OFFICE

EXHIBIT "A"

(page 6)

The following mining claims are located in Secs. 8, 17 and 18, T.2 S., R.12 E., Gila & Salt River Meridian, County of Pinal, State of Arizona:

<u>Lode Claim Name</u>	<u>Recorded</u>		<u>B.L.M. Serial #</u>
	<u>Book</u>	<u>Page</u>	
Sil-Flo No. 1	1420	465-466	A MC 265778
Sil-Flo No. 2	1420	467-468	A MC 265779
Sil-Flo No. 3	1420	469-470	A MC 265780
Sil-Flo No. 4	1420	471-472	A MC 265781
Sil-Flo No. 5	1420	473-474	A MC 265782
Sil-Flo No. 6	1420	475-476	A MC 265783
Sil-Flo No. 7	1420	477-478	A MC 265784
Sil-Flo No. 8	1420	479-480	A MC 265785
Sil-Flo No. 9	1420	481-482	A MC 265786
Sil-Flo No. 10	1420	483-484	A MC 265787
Sil-Flo No. 11	1420	485-486	A MC 265788
Sil-Flo No. 12	1420	487-488	A MC 265789
Sil-Flo No. 13	1420	489-490	A MC 265790
Sil-Flo No. 14	1420	491-492	A MC 265791
Sil-Flo No. 15	1420	493-494	A MC 265792
Sil-Flo No. 16	1420	495-496	A MC 265793
Sil-Flo No. 17	1420	497-498	A MC 265794
Sil-Flo No. 18	1420	499-500	A MC 265795

*Do Not Index
@ County*

PHOENIX, ARIZONA
2001 JUL 31 A 11: 23
RECEIVED
B.L.M. AZ STATE OFFICE

EXHIBIT "A"

(page 7)

The following mining claims are located in Secs. 15, 16, 21 and 22, T.2 S., R.12 E., Gila & Salt River Meridian, County of Pinal, State of Arizona:

<u>Lode Claim Name</u>	<u>Recorded</u>		<u>B.L.M. Serial #</u>
	<u>Book</u>	<u>Page</u>	
Sil-Flo No. 19	1420	501-502	A MC 265796
Sil-Flo No. 20	1420	503-504	A MC 265797
Sil-Flo No. 21	1420	505-506	A MC 265798
Sil-Flo No. 22	1420	507-508	A MC 265799
Sil-Flo No. 23	1420	509-510	A MC 265800
Sil-Flo No. 24	1420	511-512	A MC 265801
Sil-Flo No. 25	1420	513-514	A MC 265802
Sil-Flo No. 26	1420	515-516	A MC 265803
Sil-Flo No. 27	1420	517-518	A MC 265804
Sil-Flo No. 28	1420	519-520	A MC 265805
Sil-Flo No. 29	1420	521-522	A MC 265806
Sil-Flo No. 30	1420	523-524	A MC 265807
Sil-Flo No. 31	1420	525-526	A MC 265808
Sil-Flo No. 32	1420	527-528	A MC 265809
Sil-Flo No. 33	1420	529-530	A MC 265810
Sil-Flo No. 34	1420	531-532	A MC 265811
Sil-Flo No. 35	1420	533-534	A MC 265812
Sil-Flo No. 36	1396	458-459	A MC 262396
Amended	1420	535-536	
Sil-Flo No. 37	1396	460-461	A MC 262397
Amended	1420	537-538	
Volcano No. 12R	1396	462-463	A MC 262398
Amended	1420	539-540	
(Amended name – Sil Flo No. 38)			
Sil-Flo No. 39	1420	541-542	A MC 265813

*Do Not Index
@ County*

PHOENIX, ARIZONA

2001 JUL 31 A 11: 24

RECEIVED
B.L.M. AZ STATE OFFICE



WORLD MINERALS

World Minerals Inc.
Post Office Box 287
1501 6th Street
LaGrande, OR 97850
Tel: 541-963-3987
Fax: 541-963-3995

July 30, 2000

U.S. Department of the Interior
Bureau of Land Management
Attn: Public Room
222 N. Central Avenue
Phoenix, AZ 85004

Gentlemen:

Enclosed are five (5) "Affidavit of Rental Fee Payment" for the period September 1, 2000 to August 31, 2001 with Exhibits "A" attached. These Affidavits pertain to the claims of Harborlite Corporation as follows:

Harborlite – 2 lodes, 1 mill site
Bobbie Jo – 10 lodes
Guzman – 9 lodes, 10 placers
Nord 135 lodes, 2 mill sites

We are enclosing our check in the amount of \$16,900.00 representing the fee for filing based on \$100.00 per claim rental fees for these 169 claims. Please acknowledge receipt of these rental fees.

Sincerely,
WORLD MINERALS INC.

Joseph Lévy
Chief Geologist

JL/jst

Enclosures

Cc: J. Carraher

PHOENIX, ARIZONA

2000 JUL 28 A 9:06

RECEIVED
BLM, AZ STATE OFFICE

STATE OF ARIZONA)
)
COUNTY OF PINAL) SS.

AFFIDAVIT OF RENTAL FEE PAYMENT
For the period
September 1, 2000 to August 31, 2001

RECEIVED
BLM STATE OFFICE
2000 JUL 28 A 9:06
PHOENIX, ARIZONA

STATE OF ARIZONA)
)
COUNTY OF MARICOPA) SS.

Joseph Lévy, being duly sworn, deposes and says that he is a citizen of the United States and more than twenty-one years of age, and resides at 1606 Walnut Street, La Grande, Oregon 97850, in Union County, State of Oregon, and is personally acquainted with the hereinafter described mining claims situated in the Pioneer Mining District, Pinal County, Arizona, the location notices of which are recorded in the office of the County Recorder of said county as described below:


See Exhibit "A" attached

That the owner of said claims (2 lode mining claims and 1 millsite) is Harborlite Corporation, and that the enclosed "rental fees" of \$100.00 per claim for a total of \$300.00 (Three Hundred dollars) were paid by Harborlite Corporation, P.O. Box 960, Superior, AZ 85273, for the purpose of complying with the laws of the United States pertaining to assessment of annual work, and that said lode claims are being held for the valuable mineral contained therein and the millsite for the purpose of enhancing a fines containment area in conjunction with the mining operation. This "rental fee" is required in accordance with the Act of October 5, 1992 (Public Law 102-381, 106 Stat. 1374, 1378-79) and is in lieu of the requirements for performing assessment work under 30 U.S.C. 28-28e and for filing an annual Affidavit of Labor with the proper office of the Bureau of Land Management as outlined under Section 314(a) and (c) of FLPMA and §3833.2.

DATED this 11 day of July, A.D., 2000

Joseph Lévy
Joseph Lévy

Subscribed and sworn before me this 11th day of July, A.D., 2000



Jonna S. True
Notary Public

EXHIBIT "A"

The following mining claims are located in Secs. 4, 8 & 9, T.2 S., R.12 E., G. & S.R.M., Pioneer Mining District, Pinal County, State of Arizona, the Location Notices are recorded in the office of the County Recorder of said county as described below:

<u>Claim Name</u>	<u>Docket</u>	<u>Page(s)</u>	<u>B.L.M. Serial #</u>
Forgotten Wedge lode	374	545	A MC 66077 -
MARY T. FRACTION lode	1668	450-451	A MC 303417 -
HARBORLITE MILLSITE NO. 3A Amended	1781 1797	639-640 124-125	A MC 317479 -

*Do Not Index
@ County*

RECEIVED
B.L.M. STATE OFFICE
2000 JUL 28 A 9:06
PHOENIX, ARIZONA

ENTERED INTO COMPUTER

J 7/31/00

VERIFIED

Xp 8-1-00

(3) KC

EXHIBIT "A"

(page 1)

The following mining claims are located in Pinal County, State of Arizona, the location notices of which are recorded in the office of the County Recorder of said County as described below:

<u>Claim Name</u>	<u>Book/Docket</u>	<u>Page(s)</u>	<u>B.L.M. Serial #</u>
ROSEMARIE No. 6 Exception lode (situate in Sec.8)	507	87	A MC 66079 α
Candy Rock Fraction lode (situate in Sec. 16)	1556	712-713	A MC 289764 -
Lucero millsite (situate in Sec. 4)	1786	558-559	A MC 319070 -
Cynthia & John millsite (situate in Sec. 4)	993	426-427	A MC 94571 -

*Do Not
Index @
County*

All claims are located in T.2 S., R.12 E., G. & S.R.M.

(4) KC

ENTERED INTO COMPUTER

7/31/00

VERIFIED

8-1-00

PHOENIX, ARIZONA

2000 JUL 28 A 9: 07

RECEIVED
B.L.M. STATE OFFICE

STATE OF ARIZONA)
) SS.
COUNTY OF PINAL)

AFFIDAVIT OF RENTAL FEE PAYMENT
For the period
September 1, 2000 to August 31, 2001

STATE OF ARIZONA)
) SS.
COUNTY OF MARICOPA)

RECEIVED
B.L.M. AZ STATE OFFICE
2000 JUL 29 A
PHOENIX ARIZONA

Joseph Lévy, being duly sworn, deposes and says that he is a citizen of the United States and more than twenty-one years of age, and resides at 1606 Walnut Street, La Grande, Oregon 97850, in Union County, State of Oregon, and is personally acquainted with the hereinafter described mining claims situated in the Pioneer Mining District, Pinal County, Arizona, the location notices of which are recorded in the office of the County Recorder of said county as described below:

See Exhibit "A" attached


That the owner of said claims (10 lode mining claims) is Lewis and Thomas Williams, and that the enclosed "rental fees" of \$100.00 per claim for a total of \$1,000.00 (One Thousand dollars) were paid by Harborlite Corporation, P.O. Box 960, Superior, AZ 85273, for the purpose of complying with the laws of the United States pertaining to assessment of annual work, and that said claims are being held for the valuable mineral contained therein. This "rental fee" is required in accordance with the Act of October 5, 1992 (Public Law 102-381, 106 Stat. 1374, 1378-79) and is in lieu of the requirements for performing assessment work under 30 U.S.C. 28-28e and for filing an annual Affidavit of Labor with the proper office of the Bureau of Land Management as outlined under Section 314(a) and (c) of FLPMA and §3833.2.

These "rental fees" are being submitted to cover mining claims comprising a contiguous group.

DATED this 11 day of July, A.D., 2000

Joseph Lévy
Joseph Lévy

Subscribed and sworn before me this 11th day of July, A.D., 2000



Jonna S. True
Notary Public

EXHIBIT "A"

<u>Lode Claim Name</u>	<u>Loc. Date</u>	<u>Book</u>	<u>Pinal County</u>		<u>B.L.M. Data</u>		<u>Locator</u>
			<u>Page(s)</u>	<u>Filing Date</u>	<u>Serial No.</u>	<u>Date</u>	
Bobbie Jo Perlite No. 1 Amended	10/6/85 1/11/90	1314 1651	459-60 501-02	10/7/85 1/15/90	A MC 245404	11/4/85 2/8/90	Thomas Williams
Bobbie Jo Perlite No. 2 Amended	10/6/85 1/11/90	1314 1651	457-58 503-04	10/7/85 1/15/90	A MC 245405	11/4/85 2/8/90	Thomas Williams
Bobbie Jo Perlite No. 3	10/6/85	1314	455-56	10/7/85	A MC 245406	11/4/85	Thomas Williams
Bobbie Jo Perlite No. 4	10/12/85	1315	788-89	10/15/85	A MC 245407	11/4/85	Thomas Williams
Bobbie Jo Perlite No. 5	10/12/85	1315	790-91	10/15/85	A MC 245408	11/4/85	Thomas Williams
Bobbie Jo Perlite No. 6	10/12/85	1315	792-93	10/15/85	A MC 245409	11/4/85	Thomas Williams
Bobbie Jo Perlite No. 7	10/12/85	1315	796-97	10/15/85	A MC 245410	11/4/85	Thomas Williams
Bobbie Jo Perlite No. 8	10/12/85	1315	794-95	10/15/85	A MC 245411	11/4/85	Thomas Williams
B J No. 9	2/10/90	1657	523-24	2/20/90	A MC 301847 -	3/2/90	Lewis Williams
B & J No. 10	4/8/92	1817	118-19	4/9/92	A MC 321062 -	4/30/92	Lewis Williams

Do Not Index
@ County

(10) KC

RECEIVED
B.L.M. AZ STATE OFFICE
2000 JUL 28 A 9:06
PHOENIX, ARIZONA

ENTERED INTO COMPUTER

7/31/00

VERIFIED

8/1/00

STATE OF ARIZONA)
)
COUNTY OF PINAL) SS.

AFFIDAVIT OF RENTAL FEE PAYMENT
For the period
September 1, 2000 to August 31, 2001

STATE OF ARIZONA)
)
COUNTY OF MARICOPA) SS.

RECEIVED
BLM. AZ STATE OFFICE
2000 JUL 28 A 9:00
PHOENIX, ARIZONA

Joseph Lévy, being duly sworn, deposes and says that he is a citizen of the United States and more than twenty-one years of age, and resides at 1606 Walnut Street, La Grande, Oregon 97850, in Union County, State of Oregon, and is personally acquainted with the hereinafter described mining claims situated in the Pioneer Mining District, Pinal County, Arizona, the location notices of which are recorded in the office of the County Recorder of said county as described below:

See Exhibit "A" attached


That the owner of said claims (9 "Guzman" lode mining claims) is Harborlite Corporation, P.O. Box 960, Superior, AZ 85273, and that the enclosed "rental fees" of \$100.00 per claim for a total of \$900.00 (Nine Hundred dollars) were paid by Harborlite Corporation, for the purpose of complying with the laws of the United States pertaining to assessment of annual work, and that said claims are being held for the valuable mineral contained therein. This "rental fee" is required in accordance with the Act of October 5, 1992 (Public Law 102-381, 106 Stat. 1374, 1378-79) and is in lieu of the requirements for performing assessment work under 30 U.S.C. 28-28e and for filing an annual Affidavit of Labor with the proper office of the Bureau of Land Management as outlined under Section 314(a) and (c) of FLPMA and §3833.2.

These "rental fees" are being submitted to cover mining claims comprising a contiguous group.

DATED this 11 day of July, A.D., 2000

Joseph Lévy
Joseph Lévy

Subscribed and sworn before me this 11th day of July, A.D., 2000



Jonna S. True
Notary Public

EXHIBIT "A"

The following mining claims are located in Sections 8 & 9, T.2 S., R.12 E., Gila & Salt River Meridian, County of Pinal, State of Arizona and are duly recorded as indicated below, at the office of the County Recorder, Pinal County, Arizona:

<u>Lode Name</u>	<u>Book</u>	<u>Page(s)</u>	<u>B.L.M. Serial #</u>	<u>Location Date</u>
I-DO-IT	53	414	A MC 87677	4/13/45
Amended	443	89		
2 nd Amended	1618	373-374		
LA CHOLLA	54	119	A MC 87678	12/17/45
Amended	1618	375-376		
HAVALINA No. 2	53	428	A MC 87679	6/04/45
Amended	443	88		
2 nd Amended	1618	381-382		
HAVALINA	53	427	A MC 87680	4/11/45
Amended	1618	379-380		
DIVIDE	54	117	A MC 87681	12/06/45
Amended	443	90		
2 nd Amended	1618	383-384		
LOOK-OUT-WEDGE	54	351	A MC 87682	3/29/46
Amended	443	91		
2 nd Amended	1618	385-386		
ATOMIC BOMB	54	43	A MC 87683	11/13/45
Amended	1618	377-378		
CRUZALITE	488	246	A MC 87684	11/04/65
Amended	1618	387-388		
MARKIE'S FRACTION	267	500	A MC 87685	5/01/60
Amended	1618	389-390		

*Do Not Index
@ County*

ENTERED INTO COMPUTER

L 7/31/00

VERIFIED

See 8/1/00

(9) KC

PHOENIX, ARIZONA

2000 JUL 28 A 9:06

RECEIVED
BLM STATE OFFICE

STATE OF ARIZONA)
) SS.
COUNTY OF PINAL)

AFFIDAVIT OF RENTAL FEE PAYMENT
For the period
September 1, 2000 to August 31, 2001

STATE OF ARIZONA)
) SS.
COUNTY OF MARICOPA)

RECEIVED
BLM AZ STATE OFFICE
2000 JUL 28 A 9:07
PINAL COUNTY ARIZONA


Joseph Lévy, being duly sworn, deposes and says that he is a citizen of the United States and more than twenty-one years of age, and resides at 1606 Walnut Street, La Grande, Oregon 97850, in Union County, State of Oregon, and is personally acquainted with the hereinafter described mining claims situated in the Pioneer Mining District, Pinal County, Arizona, the location notices of which are recorded in the office of the County Recorder of said county as described below:

See Exhibit "A" attached


That the owner of said claims (10 "Guzman" placer mining claims) is Harborlite Corporation, P.O. Box 960, Superior, AZ 85273, and that the enclosed "rental fees" of \$100.00 per claim for a total of \$1,000.00 (One Thousand dollars) were paid by Harborlite Corporation, for the purpose of complying with the laws of the United States pertaining to assessment of annual work, and that said claims are being held for the valuable mineral contained therein. This "rental fee" is required in accordance with the Act of October 5, 1992 (Public Law 102-381, 106 Stat. 1374, 1378-79) and is in lieu of the requirements for performing assessment work under 30 U.S.C. 28-28e and for filing an annual Affidavit of Labor with the proper office of the Bureau of Land Management as outlined under Section 314(a) and (c) of FLPMA and §3833.2.

These "rental fees" are being submitted to cover mining claims comprising a contiguous group.

DATED this 11 day of July, A.D., 2000


Joseph Lévy

Subscribed and sworn before me this 11th day of July, A.D., 2000




Notary Public

EXHIBIT "A"

The following mining claims are located in Sections 8 & 16, T.2 S., R.12 E., Gila & Salt River Meridian, County of Pinal, State of Arizona and are duly recorded as indicated below, at the office of the County Recorder, Pinal County, Arizona:

<u>Placer Claim Name</u>	<u>Legal Description</u> <u>Section 8, T2S R12E</u>	<u>Date</u> <u>Located</u>	<u>Pinal County</u>		<u>BLM</u> <u>AMC#</u>
			<u>Book</u>	<u>Page</u>	
Black Eye	W $\frac{1}{2}$ SE $\frac{1}{4}$ SE $\frac{1}{4}$ NW $\frac{1}{4}$, SW $\frac{1}{4}$ SE $\frac{1}{4}$ NW $\frac{1}{4}$, W $\frac{1}{2}$ NW $\frac{1}{4}$ SE $\frac{1}{4}$ NW $\frac{1}{4}$	6/26/65	423	121	90407
Blueberry	NE $\frac{1}{4}$ SE $\frac{1}{4}$ NW $\frac{1}{4}$ E $\frac{1}{2}$ NW $\frac{1}{4}$ SE $\frac{1}{4}$ NW $\frac{1}{4}$ E $\frac{1}{2}$ SW $\frac{1}{4}$ NE $\frac{1}{4}$ NW $\frac{1}{4}$	6/26/65	423	116	90406
Dewdrop	N $\frac{1}{2}$ SW $\frac{1}{4}$ NE $\frac{1}{4}$	6/26/65	423	114	90411
Divide	SE $\frac{1}{4}$ SE $\frac{1}{4}$ NW $\frac{1}{4}$ SE $\frac{1}{4}$, NE $\frac{1}{4}$ NE $\frac{1}{4}$ SW $\frac{1}{4}$ SE $\frac{1}{4}$, N $\frac{1}{2}$ NW $\frac{1}{4}$ SE $\frac{1}{4}$ SE $\frac{1}{4}$, NW $\frac{1}{4}$ NE $\frac{1}{4}$ SE $\frac{1}{4}$ SE $\frac{1}{4}$, S $\frac{1}{2}$ SW $\frac{1}{4}$ NE $\frac{1}{4}$ SE $\frac{1}{4}$, SW $\frac{1}{4}$ SE $\frac{1}{4}$ NE $\frac{1}{4}$ SE $\frac{1}{4}$	6/26/65	423	122	90414
Havalina	W $\frac{1}{2}$ NE $\frac{1}{4}$ NW $\frac{1}{4}$ SE $\frac{1}{4}$, SE $\frac{1}{4}$ NW $\frac{1}{4}$ NW $\frac{1}{4}$ SE $\frac{1}{4}$, N $\frac{1}{2}$ SE $\frac{1}{4}$ NW $\frac{1}{4}$ SE $\frac{1}{4}$, SE $\frac{1}{4}$ NE $\frac{1}{4}$ NW $\frac{1}{4}$ SE $\frac{1}{4}$, SW $\frac{1}{4}$ NW $\frac{1}{4}$ NE $\frac{1}{4}$ SE $\frac{1}{4}$, NW $\frac{1}{4}$ SW $\frac{1}{4}$ NE $\frac{1}{4}$ SE $\frac{1}{4}$	6/26/65	423	117	90408
Havalina No. 1	N $\frac{1}{2}$ NW $\frac{1}{4}$ NW $\frac{1}{4}$ SE $\frac{1}{4}$, NE $\frac{1}{4}$ NE $\frac{1}{4}$ SW $\frac{1}{4}$, E $\frac{1}{2}$ NW $\frac{1}{4}$ NE $\frac{1}{4}$ SW $\frac{1}{4}$	6/26/65	423	118	90409
Havalina No. 2	E $\frac{1}{2}$ SE $\frac{1}{4}$ SE $\frac{1}{4}$ NW $\frac{1}{4}$, SW $\frac{1}{4}$ SW $\frac{1}{4}$ NE $\frac{1}{4}$, W $\frac{1}{2}$ SE $\frac{1}{4}$ SW $\frac{1}{4}$ NE $\frac{1}{4}$	6/26/65	423	120	90410
I-DO-IT	E $\frac{1}{2}$ SE $\frac{1}{4}$ SW $\frac{1}{4}$ NE $\frac{1}{4}$, NW $\frac{1}{4}$ SE $\frac{1}{4}$ NE $\frac{1}{4}$, W $\frac{1}{2}$ SW $\frac{1}{4}$ SE $\frac{1}{4}$ NE $\frac{1}{4}$	6/26/65	423	119	90412
Look-Out-Wedge	NE $\frac{1}{4}$ NE $\frac{1}{4}$ NW $\frac{1}{4}$ SE $\frac{1}{4}$, N $\frac{1}{2}$ NW $\frac{1}{4}$ NE $\frac{1}{4}$ SE $\frac{1}{4}$, SE $\frac{1}{4}$ NW $\frac{1}{4}$ NE $\frac{1}{4}$ SE $\frac{1}{4}$, W $\frac{1}{2}$ NE $\frac{1}{4}$ NE $\frac{1}{4}$ SE $\frac{1}{4}$, NE $\frac{1}{4}$ SW $\frac{1}{4}$ NE $\frac{1}{4}$ SE $\frac{1}{4}$, NW $\frac{1}{4}$ SE $\frac{1}{4}$ NE $\frac{1}{4}$ SE $\frac{1}{4}$	6/26/65	423	123	90413
<u>Section 16, T2S R12E</u>					
Self Protection	SW $\frac{1}{4}$ NE $\frac{1}{4}$ SW $\frac{1}{4}$ NW $\frac{1}{4}$, W $\frac{1}{2}$ SE $\frac{1}{4}$ SW $\frac{1}{4}$ NW $\frac{1}{4}$, NW $\frac{1}{4}$ NE $\frac{1}{4}$ NW $\frac{1}{4}$ SW $\frac{1}{4}$, W $\frac{1}{2}$ E $\frac{1}{2}$ NE $\frac{1}{4}$ SW $\frac{1}{4}$ NW $\frac{1}{4}$, E $\frac{1}{2}$ NW $\frac{1}{4}$ NE $\frac{1}{4}$ SW $\frac{1}{4}$ NW $\frac{1}{4}$, E $\frac{1}{2}$ SE $\frac{1}{4}$ NW $\frac{1}{4}$ SW $\frac{1}{4}$ NW $\frac{1}{4}$, E $\frac{1}{2}$ E $\frac{1}{2}$ SW $\frac{1}{4}$ SW $\frac{1}{4}$ NW $\frac{1}{4}$, W $\frac{1}{2}$ NE $\frac{1}{4}$ SE $\frac{1}{4}$ SW $\frac{1}{4}$ NW $\frac{1}{4}$, E $\frac{1}{2}$ NE $\frac{1}{4}$ NW $\frac{1}{4}$ NW $\frac{1}{4}$ SW $\frac{1}{4}$	1/22/51	42	362	89203

*Do Not
Index
@ County*

ENTERED INTO COMPUTER

7/31/00

VERIFIED

Jan 8-1-00

(10) KC

PHOENIX, ARIZONA

2000 JUL 28 A 9: 07

RECEIVED
BLM AZ STATE OFFICE

EXHIBIT "A"

(page 2)

The following lode mining claims are located in Secs. 8 & 9, T.2 S., R.12 E., Gila & Salt River Meridian, County of Pinal, State of Arizona:

<u>Lode Claim Name</u>	<u>Recorded</u>		<u>B.L.M. Serial #</u>
	<u>Book</u>	<u>Page</u>	
ROSEMARIE No. 1 Exception Amended	500 507	414 86	A MC 66078
ROSEMARIE No. 7 Exception Amended	500 507	420 88	A MC 66080
ROSEMARIE No. 8 Exception Amended Amended	500 507 Doc. 1082-045	421 89	A MC 66081
ROSEMARIE No. 9 Exception Amended	500 507	422 90	A MC 66082
ROSEMARIE No. 10 Exception Amended	500 507	423 91	A MC 66083
ROSEMARIE No. 12 Exception Amended Amended	500 507 Doc. 1082-047	425 92	A MC 66084
ROSEMARIE No. 13 Exception Amended	500 507	426 93	A MC 66085
ROSEMARIE No. 14 Exception Amended	500 507	427 94	A MC 66086

Do Not Index @ County

ENTERED INTO COMPUTER

7/31/00

(8) KC

VERIFIED

8-1-00

PHOENIX, ARIZONA

2000 JUL 28 A 9:07

RECEIVED B.L.M. FIELD OFFICE

EXHIBIT "A"

(page 3)

The following mining claims are located in Secs. 27, 28, 32, 33 & 34, T.2 S., R.12 E., and Secs. 3 & 4, T.3 S., R12 E., Gila & Salt River Meridian, County of Pinal, State of Arizona:

<u>Lode Claim Name</u>	<u>Book</u>	<u>Recorded</u> <u>Page</u>	<u>B.L.M. Serial #</u>
Hal #1	1382	220-221	A MC 259557
Hal #2	1382	222-223	A MC 259558
Hal #3	1382	224-225	A MC 259559
Hal #4	1382	226-227	A MC 259560
Hal #5	1382	228-229	A MC 259561
Hal #6	1382	230-231	A MC 259562
Hal #7	1382	232-233	A MC 259563
Hal #8	1382	234-235	A MC 259564
Hal #9	1382	236-237	A MC 259565
Hal #10	1382	238-239	A MC 259566
Hal #11	1382	240-241	A MC 259567
Hal #12	1382	242-243	A MC 259568
Hal #13	1382	244-245	A MC 259569
Hal #14	1382	246-247	A MC 259570
Hal #15	1382	248-249	A MC 259571
Hal #16	1382	250-251	A MC 259572
Hal #17	1382	252-253	A MC 259573
Hal #18	1382	254-255	A MC 259574
Hal #19	1382	256-257	A MC 259575
Hal #20	1382	258-259	A MC 259576
Hal #21	1382	260-261	A MC 259577
Hal #22	1382	262-263	A MC 259578
Hal #23	1382	264-265	A MC 259579
Hal #24	1382	266-267	A MC 259580
Hal #25	1382	268-269	A MC 259581
Hal #26	1382	270-271	A MC 259582
Hal #27	1382	272-273	A MC 259583
Hal #28	1382	274-275	A MC 259584
Hal #29	1382	276-277	A MC 259585
Hal #30	1382	278-279	A MC 259586
Hal #31	1382	280-281	A MC 259587
Hal #32	1382	282-283	A MC 259588
Hal #33	1382	284-285	A MC 259589
Hal #34	1382	286-287	A MC 259590
Hal #35	1382	288-289	A MC 259591
Hal #36	1382	290-291	A MC 259592
Tekoa #9	1382	410-411	A MC 259652
Tekoa #10	1382	412-413	A MC 259653
Tekoa #11	1382	414-415	A MC 259654
Tekoa #12	1382	416-417	A MC 259655
Tekoa #13	1382	418-419	A MC 259656

RECEIVED
BLM DISTRICT OFFICE
2000 JUL 28 A 9:07
PINAL COUNTY, ARIZONA

ENTERED INTO COMPUTER

7/13/00

[Signature]

VERIFIED
Apr 8-1-00

Do Not
Index
@ County

(41) Kc

EXHIBIT "A"

(page 4)

The following mining claims are located in Sec. 16, 17 & 20, T.2 S., R.12 E., Gila & Salt River Meridian, County of Pinal, State of Arizona:

<u>Lode Claim Name</u>	<u>Recorded</u>		<u>B.L.M. Serial #</u>
	<u>Book</u>	<u>Page</u>	
Magic #1	1382	292-293	A MC 259593
Magic #2	1382	294-295	A MC 259594
Magic #3	1382	296-297	A MC 259595
Magic #4	1382	298-299	A MC 259596
Magic #5	1382	300-301	A MC 259597
Magic #6	1382	302-303	A MC 259598
Magic #7	1382	304-305	A MC 259599
Magic #8	1382	306-307	A MC 259600
Magic #9	1382	308-309	A MC 259601
Magic #10	1382	310-311	A MC 259602
Magic #11	1382	312-313	A MC 259603
Magic #12	1382	314-315	A MC 259604
Magic #13	1382	316-317	A MC 259605
Magic #14	1382	318-319	A MC 259606
Magic #15	1382	320-321	A MC 259607
Magic #23	1382	336-337	A MC 259615
Magic #24	1382	338-339	A MC 259616
Magic #25	1382	340-341	A MC 259617
Magic #26	1382	342-343	A MC 259618
Magic #27	1556	710-711	A MC 289765

RECEIVED
BLM. STATE OFFICE
2000 JUL 28 A 9:07
PINAL COUNTY ARIZONA

*Do Not Index
@ County*

(20) KC

ENTERED INTO COMPUTER

7/31/00

VERIFIED

for 8-1-00

EXHIBIT "A"

(page 5)

The following mining claims are located in Sec. 12, T.2 S., R.11 E. and Secs. 7 & 8, T.2 S., R.12 E., Gila & Salt River Meridian, County of Pinal, State of Arizona:

<u>Lode Claim Name</u>	<u>Book</u>	<u>Recorded Page</u>	<u>B.L.M. Serial #</u>
Seattle #1	1382	344-345	A MC 259619
Seattle #2	1382	346-347	A MC 259620
Seattle #3	1382	348-349	A MC 259621
Seattle #4	1382	350-351	A MC 259622
Seattle #5	1382	352-353	A MC 259623
Seattle #6	1382	354-355	A MC 259624
Seattle #7	1382	356-357	A MC 259625
Seattle #8	1382	358-359	A MC 259626
Seattle #9	1382	360-361	A MC 259627
Seattle #10	1382	362-363	A MC 259628
Seattle #11	1382	364-365	A MC 259629
Seattle #12	1382	366-367	A MC 259630
Seattle #13	1382	368-369	A MC 259631
Seattle #14	1382	370-371	A MC 259632
Seattle #15	1382	372-373	A MC 259633
Seattle #16	1382	374-375	A MC 259634
Seattle #17	1382	376-377	A MC 259635
Seattle #18	1382	378-379	A MC 259636
Seattle #19	1382	380-381	A MC 259637
Seattle #20	1382	382-383	A MC 259638
Seattle #21	1382	384-385	A MC 259639
Seattle #22	1382	386-387	A MC 259640
Seattle #23	1382	388-389	A MC 259641
Seattle #24	1382	390-391	A MC 259642
Seattle #25	1382	392-393	A MC 259643

Do Not Index @ County

PINAL CO. ARIZONA

2000 JUL 28 A 9:07

RECEIVED
B.L.M. COUNTY OFFICE

(25) KC

ENTERED INTO COMPUTER

7/31/00

VERIFIED

8-1-00

EXHIBIT "A"

(page 6)

The following mining claims are located in Secs. 8, 17 and 18, T.2 S., R.12 E., Gila & Salt River Meridian, County of Pinal, State of Arizona:

<u>Lode Claim Name</u>	<u>Recorded</u>		<u>B.L.M. Serial #</u>
	<u>Book</u>	<u>Page</u>	
Sil-Flo No. 1	1420	465-466	A MC 265778
Sil-Flo No. 2	1420	467-468	A MC 265779
Sil-Flo No. 3	1420	469-470	A MC 265780
Sil-Flo No. 4	1420	471-472	A MC 265781
Sil-Flo No. 5	1420	473-474	A MC 265782
Sil-Flo No. 6	1420	475-476	A MC 265783
Sil-Flo No. 7	1420	477-478	A MC 265784
Sil-Flo No. 8	1420	479-480	A MC 265785
Sil-Flo No. 9	1420	481-482	A MC 265786
Sil-Flo No. 10	1420	483-484	A MC 265787
Sil-Flo No. 11	1420	485-486	A MC 265788
Sil-Flo No. 12	1420	487-488	A MC 265789
Sil-Flo No. 13	1420	489-490	A MC 265790
Sil-Flo No. 14	1420	491-492	A MC 265791
Sil-Flo No. 15	1420	493-494	A MC 265792
Sil-Flo No. 16	1420	495-496	A MC 265793
Sil-Flo No. 17	1420	497-498	A MC 265794
Sil-Flo No. 18	1420	499-500	A MC 265795

Do Not Index @ County

RECEIVED
BLM STATE OFFICE
2000 JUL 28 A 9:07
PINAL, ARIZONA

(18)KC

ENTERED INTO COMPUTER

7/31/00

VERIFIED

8-1-00

EXHIBIT "A"

(page 7)

The following mining claims are located in Secs. 15, 16, 21 and 22, T.2 S., R.12 E., Gila & Salt River Meridian, County of Pinal, State of Arizona:

<u>Lode Claim Name</u>	<u>Recorded</u>		<u>B.L.M. Serial #</u>
	<u>Book</u>	<u>Page</u>	
Sil-Flo No. 19	1420	501-502	A MC 265796
Sil-Flo No. 20	1420	503-504	A MC 265797
Sil-Flo No. 21	1420	505-506	A MC 265798
Sil-Flo No. 22	1420	507-508	A MC 265799
Sil-Flo No. 23	1420	509-510	A MC 265800
Sil-Flo No. 24	1420	511-512	A MC 265801
Sil-Flo No. 25	1420	513-514	A MC 265802
Sil-Flo No. 26	1420	515-516	A MC 265803
Sil-Flo No. 27	1420	517-518	A MC 265804
Sil-Flo No. 28	1420	519-520	A MC 265805
Sil-Flo No. 29	1420	521-522	A MC 265806
Sil-Flo No. 30	1420	523-524	A MC 265807
Sil-Flo No. 31	1420	525-526	A MC 265808
Sil-Flo No. 32	1420	527-528	A MC 265809
Sil-Flo No. 33	1420	529-530	A MC 265810
Sil-Flo No. 34	1420	531-532	A MC 265811
Sil-Flo No. 35	1420	533-534	A MC 265812
Sil-Flo No. 36	1396	458-459	A MC 262396
Amended	1420	535-536	
Sil-Flo No. 37	1396	460-461	A MC 262397
Amended	1420	537-538	
Volcano No. 12R	1396	462-463	A MC 262398
Amended	1420	539-540	
(Amended name – Sil Flo No. 38)			
Sil-Flo No. 39	1420	541-542	A MC 265813

*Do Not
Index
@ County*

ENTERED INTO COMPUTER

7/31/00

PHOENIX, ARIZONA

2000 JUL 28 9:07

B.L.M. STATE OFFICE

VERIFIED

8-1-00

(21) KC

United States Department of the Interior
Bureau of Land Management
 BUSINESS & SUPPORT SVCS DIV
 222 N CENTRAL AVE
 PHOENIX, AZ 85004 -2203
 Phone: (602) 417-9200

Receipt	
No:	159514

Transaction #: 172523					
Date of Transaction: 07/28/2000					
CUSTOMER:		WORLD MINERALS INC PO BOX 287 LAGRANDE, OR 97850			
LINE #	QTY	COMMODITY / SUBJECT / ACTION / PRODUCT	REMARKS	UNIT PRICE	TOTAL
1	1	LOCATABLE MINERALS / MINING CLAIMS-ACCOUNTS/UNADJUDICATED / MINING CLAIM MONEY RECEIVED (455)	MAINT 2001 (169)	- n/a -	\$16,900.00
TOTAL:					\$16,900.00

PAYMENT INFORMATION			
1	AMOUNT:	\$16,900.00	POSTMARKED: N/A
	TYPE:	CHECK	RECEIVED: 07/28/2000
	CHECK NO:	65940	
	NAME:	WORLD MINERALS INC PO BOX 287 LAGRANDE OR 97850	

REMARKS

CASE SERIAL NUMBER INFORMATION		
TRNS #	LINE #	CASES
172523	1	AMC66077

This receipt was generated by the automated BLM Collections and Billings System and is a paper representation of a portion of the official electronic record contained therein.



WORLD MINERALS

87677 94569
90404 89202
66076 303417

World Minerals Inc.
Post Office Box 287
1501 6th Street
LaGrande, OR 97850
Tel: 541-963-3987
Fax: 541-963-3995

July 30, 1999

259557
265778
262396
245404

317479
319070
321062
289764
301847

U.S. Department of the Interior
Bureau of Land Management
Attn: Public Room
222 N. Central Avenue
Phoenix, AZ 85004

Gentlemen:

Enclosed are five (5) "Affidavit of Rental Fee Payment" for the period September 1, 1999 to August 31, 2000 with Exhibits "A" attached. These Affidavits pertain to the claims of Harborlite Corporation as follows:

Harborlite - 2 lodes, 1 mill site
Bobbie Jo - 10 lodes
Guzman - 9 lodes, 10 placers
Nord 135 lodes, 2 mill sites

We are enclosing our check in the amount of \$16,900.00 representing the fee for filing based on \$100.00 per claim rental fees for these 169 claims. Please acknowledge receipt of these rental fees.

Sincerely,
WORLD MINERALS INC.

Joseph Lévy
Chief Geologist

JL/lmc

Enclosures

cc: J. M. Casillas
L. Lucero

Aug 16 9 30 AM '99

9/14/99
received



HARBORLITE® 45156 N. Silver King Road, P.O. Box 960, Superior, Az. 85273

August 18, 1999

U.S. Department of the Interior
Bureau of Land Management
Attn: Courtney Davidson
222 N. Central Avenue
Phoenix, Az. 85004

Dear Courtney

Enclosed are the Affidavits that should have accompanied check received from Hdqtrs.
Copy of cover letter for filing is also included. I believe Corporate has included original
cover letter on W.M. Hdqtrs letter head.

Upon filing would you please send a receipt on payment for completion of our paperwork.

Sincerely,

Louis R. Lucero
Plant Manager

RECEIVED
BUREAU OF
LAND MANAGEMENT
AUG 20 10 01 AM '99
ARIZONA
STATE OFFICE
PHOENIX, ARIZONA

STATE OF ARIZONA)
)
COUNTY OF PINAL) SS.

RECORDED
LAND MANAGEMENT
AUG 20 10 01 AM '99

AFFIDAVIT OF RENTAL FEE PAYMENT
For the period
September 1, 1999 to August 31, 2000

STATE OF ARIZONA)
)
COUNTY OF MARICOPA) SS.

Joseph Lévy, being duly sworn, deposes and says that he is a citizen of the United States and more than twenty-one years of age, and resides at 1606 Walnut Street, La Grande, Oregon 97850, in Union County, State of Oregon, and is personally acquainted with the hereinafter described mining claims situated in the Pioneer Mining District, Pinal County, Arizona, the location notices of which are recorded in the office of the County Recorder of said county as described below:

See Exhibit "A" attached

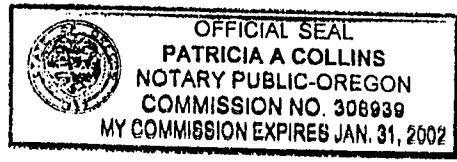
That the owner of said claims (2 lode mining claims and 1 millsite) is Harborlite Corporation, and that the enclosed "rental fees" of \$100.00 per claim for a total of \$300.00 (Three Hundred dollars) were paid by Harborlite Corporation, P.O. Box 960, Superior, AZ 85273, for the purpose of complying with the laws of the United States pertaining to assessment of annual work, and that said lode claims are being held for the valuable mineral contained therein and the millsite for the purpose of enhancing a fines containment area in conjunction with the mining operation. This "rental fee" is required in accordance with the Act of October 5, 1992 (Public Law 102-381, 106 Stat. 1374, 1378-79) and is in lieu of the requirements for performing assessment work under 30 U.S.C. 28-28e and for filing an annual Affidavit of Labor with the proper office of the Bureau of Land Management as outlined under Section 314(a) and (c) of FLPMA and §3833.2.

DATED this 19 day of July, A.D., 1999

Joseph Lévy

Joseph Lévy

Subscribed and sworn before me this 19 day of July, A.D., 1999



Patricia A. Collins

Notary Public

EXHIBIT "A"

The following mining claims are located in Secs. 4, 8 & 9, T.2 S., R.12 E., G. & S.R.M., Pioneer Mining District, Pinal County, State of Arizona, the Location Notices are recorded in the office of the County Recorder of said county as described below:

<u>Claim Name</u>	<u>Docket</u>	<u>Page(s)</u>	<u>B.L.M. Serial #</u>
Forgotten Wedge lode	374	545	A MC 66077
MARY T. FRACTION lode	1668	450-451	A MC 303417
HARBORLITE MILLSITE NO. 3A Amended	1781 1797	639-640 124-125	A MC 317479

RECORDED
AUG 20 10 02 AM '99
L.A. FERGUSON
COUNTY RECORDER

ENTERED INTO COMPUTER

AUG 13 1999

LBC

3-ced

EXHIBIT "A"

<u>Lode Claim Name</u>	<u>Loc. Date</u>	<u>Book</u>	<u>Pinal County</u>		<u>B.L.M. Data</u>		<u>Locator</u>
			<u>Page(s)</u>	<u>Filing Date</u>	<u>Serial No.</u>	<u>Date</u>	
Bobbie Jo Perlite No. 1 Amended	10/6/85 1/11/90	1314 1651	459-60 501-02	10/7/85 1/15/90	A MC 245404	11/4/85 2/8/90	Thomas Williams
Bobbie Jo Perlite No. 2 Amended	10/6/85 1/11/90	1314 1651	457-58 503-04	10/7/85 1/15/90	A MC 245405	11/4/85 2/8/90	Thomas Williams
Bobbie Jo Perlite No. 3	10/6/85	1314	455-56	10/7/85	A MC 245406	11/4/85	Thomas Williams
Bobbie Jo Perlite No. 4	10/12/85	1315	788-89	10/15/85	A MC 245407	11/4/85	Thomas Williams
Bobbie Jo Perlite No. 5	10/12/85	1315	790-91	10/15/85	A MC 245408	11/4/85	Thomas Williams
Bobbie Jo Perlite No. 6	10/12/85	1315	792-93	10/15/85	A MC 245409	11/4/85	Thomas Williams
Bobbie Jo Perlite No. 7	10/12/85	1315	796-97	10/15/85	A MC 245410	11/4/85	Thomas Williams
Bobbie Jo Perlite No. 8	10/12/85	1315	794-95	10/15/85	A MC 245411	11/4/85	Thomas Williams
B J No. 9	2/10/90	1657	523-24	2/20/90	A MC 301847	3/2/90	Lewis Williams
B & J No. 10	4/8/92	1817	118-19	4/9/92	A MC 321062	4/30/92	Lewis Williams

ENTERED INTO COMPUTER

APR 19 1993

[Handwritten signature]

RECEIVED
BUREAU OF
LAND MANAGEMENT
Aug 20 10 02 AM '99

STATE OF ARIZONA)
)
COUNTY OF PINAL) SS.

RECEIVED
BUREAU OF
LAND MANAGEMENT
Aug 20 10 02 AM '99
STATE OF ARIZONA
PIONEER MINING DISTRICT

AFFIDAVIT OF RENTAL FEE PAYMENT
For the period
September 1, 1999 to August 31, 2000

STATE OF ARIZONA)
)
COUNTY OF MARICOPA) SS.

Joseph Lévy, being duly sworn, deposes and says that he is a citizen of the United States and more than twenty-one years of age, and resides at 1606 Walnut Street, La Grande, Oregon 97850, in Union County, State of Oregon, and is personally acquainted with the hereinafter described mining claims situated in the Pioneer Mining District, Pinal County, Arizona, the location notices of which are recorded in the office of the County Recorder of said county as described below:

See Exhibit "A" attached

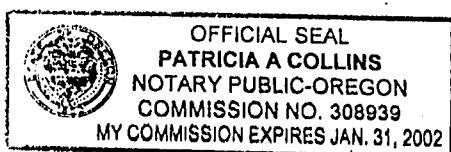
That the owner of said claims (9 "Guzman" lode mining claims) is Harborlite Corporation, P.O. Box 960, Superior, AZ 85273, and that the enclosed "rental fees" of \$100.00 per claim for a total of \$900.00 (Nine Hundred dollars) were paid by Harborlite Corporation, for the purpose of complying with the laws of the United States pertaining to assessment of annual work, and that said claims are being held for the valuable mineral contained therein. This "rental fee" is required in accordance with the Act of October 5, 1992 (Public Law 102-381, 106 Stat. 1374, 1378-79) and is in lieu of the requirements for performing assessment work under 30 U.S.C. 28-28e and for filing an annual Affidavit of Labor with the proper office of the Bureau of Land Management as outlined under Section 314(a) and (c) of FLPMA and §3833.2.

These "rental fees" are being submitted to cover mining claims comprising a contiguous group.

DATED this 19 day of July, A.D., 1999

Joseph Lévy
Joseph Lévy

Subscribed and sworn before me this 19 day of July, A.D., 1999



Patricia Collins
Notary Public

EXHIBIT "A"

The following mining claims are located in Sections 8 & 9, T.2 S., R.12 E., Gila & Salt River Meridian, County of Pinal, State of Arizona and are duly recorded as indicated below, at the office of the County Recorder, Pinal County, Arizona:

<u>Lode Name</u>	<u>Book</u>	<u>Page(s)</u>	<u>B.L.M. Serial #</u>	<u>Location Date</u>
I-DO-IT	53	414	A MC 87677	4/13/45
Amended	443	89		
2 nd Amended	1618	373-374		
LA CHOLLA	54	119	A MC 87678	12/17/45
Amended	1618	375-376		
HAVALINA No. 2	53	428	A MC 87679	6/04/45
Amended	443	88		
2 nd Amended	1618	381-382		
HAVALINA	53	427	A MC 87680	4/11/45
Amended	1618	379-380		
DIVIDE	54	117	A MC 87681	12/06/45
Amended	443	90		
2 nd Amended	1618	383-384		
LOOK-OUT-WEDGE	54	351	A MC 87682	3/29/46
Amended	443	91		
2 nd Amended	1618	385-386		
ATOMIC BOMB	54	43	A MC 87683	11/13/45
Amended	1618	377-378		
CRUZALITE	438	246	A MC 87684	11/04/65
Amended	1618	387-388		
MARKIE'S FRACTION	267	500	A MC 87685	5/01/60
Amended	1618	389-390		

RECEIVED
 BUREAU OF
 LAND MANAGEMENT
 AUG 20 10 02 AM '99
 STATE OF ARIZONA
 PINAL COUNTY RECORDER

ENTERED INTO COMPUTER

APR 10 1999 *L se*

STATE OF ARIZONA)
)
COUNTY OF PINAL) SS.

RECORDED
BUREAU OF
LAND MANAGEMENT
Aug 20 10 02 AM '99
STATE OF ARIZONA
PHOENIX, ARIZONA

AFFIDAVIT OF RENTAL FEE PAYMENT
For the period
September 1, 1999 to August 31, 2000

STATE OF ARIZONA)
)
COUNTY OF MARICOPA) SS.

Joseph Lévy, being duly sworn, deposes and says that he is a citizen of the United States and more than twenty-one years of age, and resides at 1606 Walnut Street, La Grande, Oregon 97850, in Union County, State of Oregon, and is personally acquainted with the hereinafter described mining claims situated in the Pioneer Mining District, Pinal County, Arizona, the location notices of which are recorded in the office of the County Recorder of said county as described below:

See Exhibit "A" attached

That the owner of said claims (10 "Guzman" placer mining claims) is Harborlite Corporation, P.O. Box 960, Superior, AZ 85273, and that the enclosed "rental fees" of \$100.00 per claim for a total of \$1,000.00 (One Thousand dollars) were paid by Harborlite Corporation, for the purpose of complying with the laws of the United States pertaining to assessment of annual work, and that said claims are being held for the valuable mineral contained therein. This "rental fee" is required in accordance with the Act of October 5, 1992 (Public Law 102-381, 106 Stat. 1374, 1378-79) and is in lieu of the requirements for performing assessment work under 30 U.S.C. 28-28e and for filing an annual Affidavit of Labor with the proper office of the Bureau of Land Management as outlined under Section 314(a) and (c) of FLPMA and §3833.2.

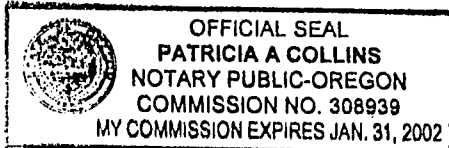
These "rental fees" are being submitted to cover mining claims comprising a contiguous group.

DATED this 19 day of July, A.D., 1999

Joseph Lévy

Joseph Lévy

Subscribed and sworn before me this 19 day of July, A.D., 1999



Patricia A. Collins

Notary Public

EXHIBIT "A"

The following mining claims are located in Sections 8 & 16, T.2 S., R.12 E., Gila & Salt River Meridian, County of Pinal, State of Arizona and are duly recorded as indicated below, at the office of the County Recorder, Pinal County, Arizona:

<u>Placer Claim Name</u>	<u>Legal Description</u> <u>Section 8, T2S R12E</u>	<u>Date</u> <u>Located</u>	<u>Pinal County</u>		<u>BLM</u> <u>AMC#</u>
			<u>Book</u>	<u>Page</u>	
Black Eye	W½ SE¼ SE¼ NW¼, SW¼ SE¼ NW¼, W½ NW¼ SE¼ NW¼	6/26/65	423	121	90407
Blueberry	NE¼ SE¼ NW¼ E½ NW¼ SE¼ NW¼ E½ SW¼ NE¼ NW¼	6/26/65	423	116	90406
Dewdrop	N½ SW¼ NE¼	6/26/65	423	114	90411
Divide	SE¼ SE¼ NW¼ SE¼, NE¼ NE¼ SW¼ SE¼, N½ NW¼ SE¼ SE¼, NW¼ NE¼ SE¼ SE¼, S½ SW¼ NE¼ SE¼, SW¼ SE¼ NE¼ SE¼	6/26/65	423	122	90414
Havalina	W½ NE¼ NW¼ SE¼, SE¼ NW¼ NW¼ SE¼, N½ SE¼ NW¼ SE¼, SE¼ NE¼ NW¼ SE¼, SW¼ NW¼ NE¼ SE¼, NW¼ SW¼ NE¼ SE¼	6/26/65	423	117	90408
Havalina No. 1	N½ NW¼ NW¼ SE¼, NE¼ NE¼ SW¼, E½ NW¼ NE¼ SW¼	6/26/65	423	118	90409
Havalina No. 2	E½ SE¼ SE¼ NW¼, SW¼ SW¼ NE¼, W½ SE¼ SW¼ NE¼	6/26/65	423	120	90410
I-DO-IT	E½ SE¼ SW¼ NE¼, NW¼ SE¼ NE¼, W½ SW¼ SE¼ NE¼	6/26/65	423	119	90412
Look-Out-Wedge	NE¼ NE¼ NW¼ SE¼, N½ NW¼ NE¼ SE¼, SE¼ NW¼ NE¼ SE¼, W½ NE¼ NE¼ SE¼, NE¼ SW¼ NE¼ SE¼, NW¼ SE¼ NE¼ SE¼	6/26/65	423	123	90413
<u>Section 16, T2S R12E</u>					
Self Protection	SW¼ NE¼ SW¼ NW¼, W½ SE¼ SW¼ NW¼, NW¼ NE¼ NW¼ SW¼, W½ E½ NE¼ SW¼ NW¼, E½ NW¼ NE¼ SW¼ NW¼, E½ SE¼ NW¼ SW¼ NW¼, E½ E½ SW¼ SW¼ NW¼, W½ NE¼ SE¼ SW¼ NW¼, E½ NE¼ NW¼ NW¼ SW¼	1/22/51	42	362	89203

RECEIVED
 COUNTY OF PINAL
 AUG 20 10 02 AM '99
 PINAL COUNTY RECORDER
 PHOENIX, ARIZONA

ENTERED INTO COMPUTER

SEP 14 1999

LSO

EXHIBIT "A"

(page 1)

The following mining claims are located in Pinal County, State of Arizona, the location notices of which are recorded in the office of the County Recorder of said County as described below:

<u>Claim Name</u>	<u>Book/Docket</u>	<u>Page(s)</u>	<u>B.L.M. Serial #</u>
ROSEMARIE No. 6 Exception lode (situate in Sec.8)	507	87	A MC 66079
Candy Rock Fraction lode (situate in Sec. 16)	1556	712-713	A MC 289764
Lucero millsite (situate in Sec. 4)	1786	558-559	A MC 319070
Cynthia & John millsite (situate in Sec. 4)	993	426-427	A MC 94571

All claims are located in T.2 S., R.12 E., G. & S.R.M.

RECORDED
INDEXED
AUG 20 10 02 AM '99
PINAL COUNTY
STATE OF ARIZONA

ENTERED INTO COMPUTER

[Handwritten signature]
AUG 22 1999

EXHIBIT "A"

(page 2)

The following lode mining claims are located in Secs. 8 & 9, T.2 S., R.12 E., Gila & Salt River Meridian, County of Pinal, State of Arizona:

<u>Lode Claim Name</u>	<u>Recorded</u>		<u>B.L.M. Serial #</u>
	<u>Book</u>	<u>Page</u>	
ROSEMARIE No. 1 Exception	500	414	A MC 66078
Amended	507	86	
ROSEMARIE No. 7 Exception	500	420	A MC 66080
Amended	507	88	
ROSEMARIE No. 8 Exception	500	421	A MC 66081
Amended	507	89	
Amended	Doc. 1082-045		
ROSEMARIE No. 9 Exception	500	422	A MC 66082
Amended	507	90	
ROSEMARIE No. 10 Exception	500	423	A MC 66083
Amended	507	91	
ROSEMARIE No. 12 Exception	500	425	A MC 66084
Amended	507	92	
Amended	Doc. 1082-047		
ROSEMARIE No. 13 Exception	500	426	A MC 66085
Amended	507	93	
ROSEMARIE No. 14 Exception	500	427	A MC 66086
Amended	507	94	

PINAL COUNTY ARIZONA
 REC'D
 AUG 20 10 02 AM '99
 COUNTY CLERK

ENTERED INTO COMPUTER

L AUG 18 1999 *S*

8

EXHIBIT "A"

(page 3)

The following mining claims are located in Secs. 27, 28, 32, 33 & 34, T.2 S., R.12 E., and Secs. 3 & 4, T.3 S., R12 E., Gila & Salt River Meridian, County of Pinal, State of Arizona:

<u>Lode Claim Name</u>	<u>Book</u>	<u>Recorded</u> <u>Page</u>	<u>B.L.M. Serial #</u>
Hal #1	1382	220-221	A MC 259557
Hal #2	1382	222-223	A MC 259558
Hal #3	1382	224-225	A MC 259559
Hal #4	1382	226-227	A MC 259560
Hal #5	1382	228-229	A MC 259561
Hal #6	1382	230-231	A MC 259562
Hal #7	1382	232-233	A MC 259563
Hal #8	1382	234-235	A MC 259564
Hal #9	1382	236-237	A MC 259565
Hal #10	1382	238-239	A MC 259566
Hal #11	1382	240-241	A MC 259567
Hal #12	1382	242-243	A MC 259568
Hal #13	1382	244-245	A MC 259569
Hal #14	1382	246-247	A MC 259570
Hal #15	1382	248-249	A MC 259571
Hal #16	1382	250-251	A MC 259572
Hal #17	1382	252-253	A MC 259573
Hal #18	1382	254-255	A MC 259574
Hal #19	1382	256-257	A MC 259575
Hal #20	1382	258-259	A MC 259576
Hal #21	1382	260-261	A MC 259577
Hal #22	1382	262-263	A MC 259578
Hal #23	1382	264-265	A MC 259579
Hal #24	1382	266-267	A MC 259580
Hal #25	1382	268-269	A MC 259581
Hal #26	1382	270-271	A MC 259582
Hal #27	1382	272-273	A MC 259583
Hal #28	1832	274-275	A MC 259584
Hal #29	1382	276-277	A MC 259585
Hal #30	1382	278-279	A MC 259586
Hal #31	1382	280-281	A MC 259587
Hal #32	1382	282-283	A MC 259588
Hal #33	1382	284-285	A MC 259589
Hal #34	1382	286-287	A MC 259590
Hal #35	1382	288-289	A MC 259591
Hal #36	1382	290-291	A MC 259592
Tekoa #9	1382	410-411	A MC 259652
Tekoa #10	1382	412-413	A MC 259653
Tekoa #11	1382	414-415	A MC 259654
Tekoa #12	1382	416-417	A MC 259655
Tekoa #13	1382	418-419	A MC 259656

RECEIVED
 LAND DISTRICT OF
 PINAL COUNTY ARIZONA
 AUG 20 10 03 AM '99

ENTERED INTO COMPUTER

[Handwritten signature]

EXHIBIT "A"

(page 4)

The following mining claims are located in Sec. 16, 17 & 20, T.2 S., R.12 E., Gila & Salt River Meridian, County of Pinal, State of Arizona:

<u>Lode Claim Name</u>	<u>Recorded</u>		<u>B.L.M. Serial #</u>
	<u>Book</u>	<u>Page</u>	
Magic #1	1382	292-293	A MC 259593
Magic #2	1382	294-295	A MC 259594
Magic #3	1382	296-297	A MC 259595
Magic #4	1382	298-299	A MC 259596
Magic #5	1382	300-301	A MC 259597
Magic #6	1382	302-303	A MC 259598
Magic #7	1382	304-305	A MC 259599
Magic #8	1382	306-307	A MC 259600
Magic #9	1382	308-309	A MC 259601
Magic #10	1382	310-311	A MC 259602
Magic #11	1382	312-313	A MC 259603
Magic #12	1382	314-315	A MC 259604
Magic #13	1382	316-317	A MC 259605
Magic #14	1382	318-319	A MC 259606
Magic #15	1382	320-321	A MC 259607
Magic #23	1382	336-337	A MC 259615
Magic #24	1382	338-339	A MC 259616
Magic #25	1382	340-341	A MC 259617
Magic #26	1382	342-343	A MC 259618
Magic #27	1556	710-711	A MC 289765

STATE OF ARIZONA
 PINAL COUNTY
 RECEIVED
 LAND DEPARTMENT
 AUG 20 10 03 AM '99

ENTERED INTO COMPUTER

L *W*
 AUG 18 1999

EXHIBIT "A"

(page 5)

The following mining claims are located in Sec. 12, T.2 S., R.11 E. and Secs. 7 & 8, T.2 S., R.12 E., Gila & Salt River Meridian, County of Pinal, State of Arizona:

<u>Lode Claim Name</u>	<u>Book</u>	<u>Recorded</u> <u>Page</u>	<u>B.L.M. Serial #</u>
Seattle #1	1382	344-345	A MC 259619
Seattle #2	1382	346-347	A MC 259620
Seattle #3	1382	348-349	A MC 259621
Seattle #4	1382	350-351	A MC 259622
Seattle #5	1382	352-353	A MC 259623
Seattle #6	1382	354-355	A MC 259624
Seattle #7	1382	356-357	A MC 259625
Seattle #8	1382	358-359	A MC 259626
Seattle #9	1382	360-361	A MC 259627
Seattle #10	1382	362-363	A MC 259628
Seattle #11	1382	364-365	A MC 259629
Seattle #12	1382	366-367	A MC 259630
Seattle #13	1382	368-369	A MC 259631
Seattle #14	1382	370-371	A MC 259632
Seattle #15	1382	372-373	A MC 259633
Seattle #16	1382	374-375	A MC 259634
Seattle #17	1382	376-377	A MC 259635
Seattle #18	1382	378-379	A MC 259636
Seattle #19	1382	380-381	A MC 259637
Seattle #20	1382	382-383	A MC 259638
Seattle #21	1382	384-385	A MC 259639
Seattle #22	1382	386-387	A MC 259640
Seattle #23	1382	388-389	A MC 259641
Seattle #24	1382	390-391	A MC 259642
Seattle #25	1382	392-393	A MC 259643

RECEIVED
LAND BUREAU OF
PHOENIX, ARIZONA
AUG 20 10 03 AM '99

ENTERED INTO COMPUTER

L SEP 18 1998 *je*

EXHIBIT "A"

(page 6)

The following mining claims are located in Secs. 8, 17 and 18, T.2 S., R.12 E., Gila & Salt River Meridian, County of Pinal, State of Arizona:

<u>Lode Claim Name</u>	<u>Recorded</u>		<u>B.L.M. Serial #</u>
	<u>Book</u>	<u>Page</u>	
Sil-Flo No. 1	1420	465-466	A MC 265778
Sil-Flo No. 2	1420	467-468	A MC 265779
Sil-Flo No. 3	1420	469-470	A MC 265780
Sil-Flo No. 4	1420	471-472	A MC 265781
Sil-Flo No. 5	1420	473-474	A MC 265782
Sil-Flo No. 6	1420	475-476	A MC 265783
Sil-Flo No. 7	1420	477-478	A MC 265784
Sil-Flo No. 8	1420	479-480	A MC 265785
Sil-Flo No. 9	1420	481-482	A MC 265786
Sil-Flo No. 10	1420	483-484	A MC 265787
Sil-Flo No. 11	1420	485-486	A MC 265788
Sil-Flo No. 12	1420	487-488	A MC 265789
Sil-Flo No. 13	1420	489-490	A MC 265790
Sil-Flo No. 14	1420	491-492	A MC 265791
Sil-Flo No. 15	1420	493-494	A MC 265792
Sil-Flo No. 16	1420	495-496	A MC 265793
Sil-Flo No. 17	1420	497-498	A MC 265794
Sil-Flo No. 18	1420	499-500	A MC 265795

RECEIVED
 BUREAU OF
 LAND MANAGEMENT
 AUG 20 10 03 AM '99
 PHOENIX, ARIZONA
 STATE OFFICE

ENTERED INTO COMPUTER

L AUG 22 1999 *SC*

EXHIBIT "A"

(page 7)

The following mining claims are located in Secs. 15, 16, 21 and 22, T.2 S., R.12 E., Gila & Salt River Meridian, County of Pinal, State of Arizona:

<u>Lode Claim Name</u>	<u>Recorded</u>		<u>B.L.M. Serial #</u>
	<u>Book</u>	<u>Page</u>	
Sil-Flo No. 19	1420	501-502	A MC 265796
Sil-Flo No. 20	1420	503-504	A MC 265797
Sil-Flo No. 21	1420	505-506	A MC 265798
Sil-Flo No. 22	1420	507-508	A MC 265799
Sil-Flo No. 23	1420	509-510	A MC 265800
Sil-Flo No. 24	1420	511-512	A MC 265801
Sil-Flo No. 25	1420	513-514	A MC 265802
Sil-Flo No. 26	1420	515-516	A MC 265803
Sil-Flo No. 27	1420	517-518	A MC 265804
Sil-Flo No. 28	1420	519-520	A MC 265805
Sil-Flo No. 29	1420	521-522	A MC 265806
Sil-Flo No. 30	1420	523-524	A MC 265807
Sil-Flo No. 31	1420	525-526	A MC 265808
Sil-Flo No. 32	1420	527-528	A MC 265809
Sil-Flo No. 33	1420	529-530	A MC 265810
Sil-Flo No. 34	1420	531-532	A MC 265811
Sil-Flo No. 35	1420	533-534	A MC 265812
Sil-Flo No. 36	1396	458-459	A MC 262396
Amended	1420	535-536	
Sil-Flo No. 37	1396	460-461	A MC 262397
Amended	1420	537-538	
Volcano No. 12R	1396	462-463	A MC 262398
Amended	1420	539-540	
(Amended name – Sil Flo No. 38)			
Sil-Flo No. 39	1420	541-542	A MC 265813

ENTERED INTO COMPUTER

[Handwritten signature]

ARIZONA
STATE OFFICE
PHOENIX, ARIZONA
Aug 20 10 03 AM '99
RECEIVED
BUREAU OF
LAND MANAGEMENT

UNITED STATES
DEPARTMENT OF THE INTERIOR
BUREAU OF LAND MANAGEMENT

RECEIPT AND ACCOUNTING ADVICE

No. 2296737

03/7/82

03/23/82

Subject: CROWN POINT LEASES

Applicant:

HERBERT J. TE
ATTN: LOUIS F. LIBERO
13156 N SILVER KING RD
SUPERIOR CO. ARIZONA

Remitter:

Assignor:

LEASE MANAGEMENT DATA										
<input type="checkbox"/> NEW <input type="checkbox"/> UPDATE <input type="checkbox"/> PAYMENT										
ORIGINAL SERIAL NO.	ASG.	TYPE	ST.	CTY.	FUND SYMBOL			ACRES/UNITS	RATE	
1000 20077 1ST PL	1169									
AMOUNT	ANV. DATE	EXP. DATE	BILL CYC.	S/C	DISTRICT	NEXT BILL	MISC. DATA	U of M	ACTUAL UNITS	
ASSIGNMENT SERIAL NO.	ASG.	TYPE	ST.	CTY.	FUND SYMBOL			ACRES/UNITS	RATE	
AMOUNT	ANV. DATE	EXP. DATE	BILL CYC.	S/C	DISTRICT	NEXT BILL	MISC. DATA	U of M	ACTUAL UNITS	

APPLY REMITTANCE			
ACTION	FUND SYMBOL	CTY.	AMOUNT
FILING FEE			
RENTAL			
UNEARNED			
REFUND			
TOTAL			
AMOUNT DUE			

Remarks:

BY:

DATE:

Lease in Escrow?
 KGS?
 Auto Escalates?
 Auto Renew?

Of Interest?
 Operating Rights?
 Operator
 Bond Filed?

FOR MMS USE ONLY	
BILLEE NUMBER	FOREST REFUGE
OCS SECTION CODE	



WORLD MINERALS

66076-
 259557-
 265778/
 262396-
 303417-
 317479-
 24504-
 301847-
 321062-
 87677-
 90404-
 89202-
 94569-
 289704-
 319070-

World Minerals Inc.
 Post Office Box 287
 1501 6th Street
 LaGrande, OR 97850
 Tel: 541-963-3987
 Fax: 541-963-3995

August 25, 1998

U.S. Department of the Interior
 Bureau of Land Management
 Attn: Public Room
 222 N. Central Avenue
 Phoenix, AZ 85004

Gentlemen:

Enclosed are five (5) "Affidavit of Rental Fee Payment" for the period September 1, 1998 to August 31, 1999 with Exhibits "A" attached. These Affidavits pertain to the claims of Harborlite Corporation as follows:

Harborlite - 2 lodes, 1 mill site
 Bobbie Jo - 10 lodes
 Guzman - 9 lodes, 10 placers
 Nord 135 lodes, 2 mill sites

We are enclosing our check in the amount of \$16,900.00 representing the fee for filing based on \$100.00 per claim rental fees for these 169 claims. Please acknowledge receipt of these rental fees.

Sincerely,
 WORLD MINERALS INC.

Joseph Lévy
 Chief Geologist

JL/lmc

Enclosures

cc: J. M. Casillas
 L. Lucero

RECEIVED
 BUREAU OF LAND MANAGEMENT
 AUG 26 9 44 AM '98

STATE OF ARIZONA)
COUNTY OF PINAL) SS.

RECORDED
INDEXED
AUG 26 9 44 AM '98
LAW OFFICE OF
JAMES R. HARRIS

AFFIDAVIT OF RENTAL FEE PAYMENT
For the period
September 1, 1998 to August 31, 1999

STATE OF ARIZONA)
COUNTY OF MARICOPA) SS.

Joseph Lévy, being duly sworn, deposes and says that he is a citizen of the United States and more than twenty-one years of age, and resides at 1606 Walnut Street, La Grande, Oregon 97850, in Union County, State of Oregon, and is personally acquainted with the hereinafter described mining claims situated in the Pioneer Mining District, Pinal County, Arizona, the location notices of which are recorded in the office of the County Recorder of said county as described below:


See Exhibit "A" attached

That the owner of said claims (2 lode mining claims and 1 millsite) is Harborlite Corporation, and that the enclosed "rental fees" of \$100.00 per claim for a total of \$300.00 (Three Hundred dollars) were paid by Harborlite Corporation, P.O. Box 960, Superior, AZ 85273, for the purpose of complying with the laws of the United States pertaining to assessment of annual work, and that said lode claims are being held for the valuable mineral contained therein and the millsite for the purpose of enhancing a fines containment area in conjunction with the mining operation. This "rental fee" is required in accordance with the Act of October 5, 1992 (Public Law 102-381, 106 Stat. 1374, 1378-79) and is in lieu of the requirements for performing assessment work under 30 U.S.C. 28-28e and for filing an annual Affidavit of Labor with the proper office of the Bureau of Land Management as outlined under Section 314(a) and (c) of FLPMA and §3833.2.

DATED this 25 day of August, A.D., 1998

Joseph Lévy
Joseph Lévy

Subscribed and sworn before me this 25 day of August, A.D., 1998



Theresa Kettler
Notary Public

ENTERED IN COMPUTER
9/1/98

EXHIBIT "A"

The following mining claims are located in Secs. 4, 8 & 9, T.2 S., R.12 E., G. & S.R.M., Pioneer Mining District, Pinal County, State of Arizona, the Location Notices are recorded in the office of the County Recorder of said county as described below:

<u>Claim Name</u>	<u>Docket</u>	<u>Page(s)</u>	<u>B.L.M. Serial #</u>
Forgotten Wedge lode	374	545	A MC 66077 ✓
MARY T. FRACTION lode	1668	450-451	A MC 303417 ✓
HARBORLITE MILLSITE NO. 3A Amended	1781 1797	639-640 124-125	A MC 317479 ✓

RECORDED
FORGOTTEN WEDGE
AUG 26 9 44 AM '98

VERIFIED

OCT 14 1998

ENTERED IN COMPUTER

AUG 23 1998

3 jfm

STATE OF ARIZONA)
)
COUNTY OF PINAL) SS.

RECORDED
L.A. FORM 140
AUG 25 9 44 AM '98

AFFIDAVIT OF RENTAL FEE PAYMENT
For the period
September 1, 1998 to August 31, 1999

STATE OF ARIZONA)
)
COUNTY OF MARICOPA) SS.

Joseph Lévy, being duly sworn, deposes and says that he is a citizen of the United States and more than twenty-one years of age, and resides at 1606 Walnut Street, La Grande, Oregon 97850, in Union County, State of Oregon, and is personally acquainted with the hereinafter described mining claims situated in the Pioneer Mining District, Pinal County, Arizona, the location notices of which are recorded in the office of the County Recorder of said county as described below:

See Exhibit "A" attached


That the owner of said claims (10 lode mining claims) is Lewis and Thomas Williams, and that the enclosed "rental fees" of \$100.00 per claim for a total of \$1,000.00 (One Thousand dollars) were paid by Harborlite Corporation, P.O. Box 960, Superior, AZ 85273, for the purpose of complying with the laws of the United States pertaining to assessment of annual work, and that said claims are being held for the valuable mineral contained therein. This "rental fee" is required in accordance with the Act of October 5, 1992 (Public Law 102-381, 106 Stat. 1374, 1378-79) and is in lieu of the requirements for performing assessment work under 30 U.S.C. 28-28e and for filing an annual Affidavit of Labor with the proper office of the Bureau of Land Management as outlined under Section 314(a) and (c) of FLPMA and §3833.2.

These "rental fees" are being submitted to cover mining claims comprising a contiguous group.

DATED this 25 day of August, A.D., 1998

Joseph Lévy
Joseph Lévy

Subscribed and sworn before me this 25 day of August, A.D., 1998



Theresa Kethler
Notary Public

EXHIBIT "A"

<u>Lode Claim Name</u>	<u>Loc. Date</u>	<u>Book</u>	Pinal County		B.L.M. Data		<u>Locator</u>
			<u>Page(s)</u>	<u>Filing Date</u>	<u>Serial No.</u>	<u>Date</u>	
Bobbie Jo Perlite No. 1 Amended	10/6/85 1/11/90	1314 1651	459-60 501-02	10/7/85 1/15/90	A MC 245404	11/4/85 2/8/90	Thomas Williams
Bobbie Jo Perlite No. 2 Amended	10/6/85 1/11/90	1314 1651	457-58 503-04	10/7/85 1/15/90	A MC 245405	11/4/85 2/8/90	Thomas Williams
Bobbie Jo Perlite No. 3	10/6/85	1314	455-56	10/7/85	A MC 245406	11/4/85	Thomas Williams
Bobbie Jo Perlite No. 4	10/12/85	1315	788-89	10/15/85	A MC 245407	11/4/85	Thomas Williams
Bobbie Jo Perlite No. 5	10/12/85	1315	790-91	10/15/85	A MC 245408	11/4/85	Thomas Williams
Bobbie Jo Perlite No. 6	10/12/85	1315	792-93	10/15/85	A MC 245409	11/4/85	Thomas Williams
Bobbie Jo Perlite No. 7	10/12/85	1315	796-97	10/15/85	A MC 245410	11/4/85	Thomas Williams
Bobbie Jo Perlite No. 8	10/12/85	1315	794-95	10/15/85	A MC 245411	11/4/85	Thomas Williams
B J No. 9	2/10/90	1657	523-24	2/20/90	A MC 301847	3/2/90	Lewis Williams
B & J No. 10	4/8/92	1817	118-19	4/9/92	A MC 321062	4/30/92	Lewis Williams

VERIFIED

OCT 17 1998

ENTERED IN COMPUTER

AUG 28 1998

RECORDED
INDEXED
AUG 26 9 44 AM '98

STATE OF ARIZONA)
)
COUNTY OF PINAL) SS.

RECORDED
INDEXED
AUG 26 9 44 AM '99
COUNTY OF PINAL

AFFIDAVIT OF RENTAL FEE PAYMENT
For the period
September 1, 1998 to August 31, 1999

STATE OF ARIZONA)
)
COUNTY OF MARICOPA) SS.

Joseph Lévy, being duly sworn, deposes and says that he is a citizen of the United States and more than twenty-one years of age, and resides at 1606 Walnut Street, La Grande, Oregon 97850, in Union County, State of Oregon, and is personally acquainted with the hereinafter described mining claims situated in the Pioneer Mining District, Pinal County, Arizona, the location notices of which are recorded in the office of the County Recorder of said county as described below:

See Exhibit "A" attached

That the owner of said claims (9 "Guzman" lode mining claims) is Harborlite Corporation, P.O. Box 960, Superior, AZ 85273, and that the enclosed "rental fees" of \$100.00 per claim for a total of \$900.00 (Nine Hundred dollars) were paid by Harborlite Corporation, for the purpose of complying with the laws of the United States pertaining to assessment of annual work, and that said claims are being held for the valuable mineral contained therein. This "rental fee" is required in accordance with the Act of October 5, 1992 (Public Law 102-381, 106 Stat. 1374, 1378-79) and is in lieu of the requirements for performing assessment work under 30 U.S.C. 28-28e and for filing an annual Affidavit of Labor with the proper office of the Bureau of Land Management as outlined under Section 314(a) and (c) of FLPMA and §3833.2.

These "rental fees" are being submitted to cover mining claims comprising a contiguous group.

DATED this 25 day of August, A.D., 1998

Joseph Lévy
Joseph Lévy

Subscribed and sworn before me this 25 day of August, A.D., 1998



Theresa Kethler
Notary Public

EXHIBIT "A"

The following mining claims are located in Sections 8 & 9, T.2 S., R.12 E., Gila & Salt River Meridian, County of Pinal, State of Arizona and are duly recorded as indicated below, at the office of the County Recorder, Pinal County, Arizona:

<u>Lode Name</u>	<u>Book</u>	<u>Page(s)</u>	<u>B.L.M. Serial #</u>	<u>Location Date</u>
I-DO-IT	53	414	A MC 87677	4/13/45
Amended	443	89		
2 nd Amended	1618	373-374		
LA CHOLLA	54	119	A MC 87678	12/17/45
Amended	1618	375-376		
HAVALINA No. 2	53	428	A MC 87679	6/04/45
Amended	443	88		
2 nd Amended	1618	381-382		
HAVALINA	53	427	A MC 87680	4/11/45
Amended	1618	379-380		
DIVIDE	54	117	A MC 87681	12/06/45
Amended	443	90		
2 nd Amended	1618	383-384		
LOOK-OUT-WEDGE	54	351	A MC 87682	3/29/46
Amended	443	91		
2 nd Amended	1618	385-386		
ATOMIC BOMB	54	43	A MC 87683	11/13/45
Amended	1618	377-378		
CRUZALITE	438	246	A MC 87684	11/04/65
Amended	1618	387-388		
MARKIE'S FRACTION	267	500	A MC 87685	5/01/60
Amended	1618	389-390		

RECEIVED
 COUNTY RECORDER
 PINAL COUNTY, ARIZONA
 AUG 26 9 44 AM '98

VERIFIED
 OCT 14 1998

ENTERED IN COMPUTER
 AUG 23 1998

STATE OF ARIZONA)
)
COUNTY OF PINAL) SS.

RECEIVED
COUNTY RECORDER
PINAL COUNTY
AUG 26 9 44 AM '99

AFFIDAVIT OF RENTAL FEE PAYMENT
For the period
September 1, 1998 to August 31, 1999

STATE OF ARIZONA)
)
COUNTY OF MARICOPA) SS.


Joseph Lévy, being duly sworn, deposes and says that he is a citizen of the United States and more than twenty-one years of age, and resides at 1606 Walnut Street, La Grande, Oregon 97850, in Union County, State of Oregon, and is personally acquainted with the hereinafter described mining claims situated in the Pioneer Mining District, Pinal County, Arizona, the location notices of which are recorded in the office of the County Recorder of said county as described below:

See Exhibit "A" attached


That the owner of said claims (10 "Guzman" placer mining claims) is Harborlite Corporation, P.O. Box 960, Superior, AZ 85273, and that the enclosed "rental fees" of \$100.00 per claim for a total of \$1,000.00 (One Thousand dollars) were paid by Harborlite Corporation, for the purpose of complying with the laws of the United States pertaining to assessment of annual work, and that said claims are being held for the valuable mineral contained therein. This "rental fee" is required in accordance with the Act of October 5, 1992 (Public Law 102-381, 106 Stat. 1374, 1378-79) and is in lieu of the requirements for performing assessment work under 30 U.S.C. 28-28e and for filing an annual Affidavit of Labor with the proper office of the Bureau of Land Management as outlined under Section 314(a) and (c) of FLPMA and §3833.2.

These "rental fees" are being submitted to cover mining claims comprising a contiguous group.

DATED this 25 day of August, A.D., 1998


Joseph Lévy

Subscribed and sworn before me this 25 day of August, A.D., 1998





Notary Public

EXHIBIT "A"

The following mining claims are located in Sections 8 & 16, T.2 S., R.12 E., Gila & Salt River Meridian, County of Pinal, State of Arizona and are duly recorded as indicated below, at the office of the County Recorder, Pinal County, Arizona:

<u>Placer Claim Name</u>	<u>Legal Description</u> <u>Section 8, T2S R12E</u>	<u>Date</u> <u>Located</u>	<u>Pinal County</u>		<u>BLM</u> <u>AMC#</u>
			<u>Book</u>	<u>Page</u>	
Black Eye	W $\frac{1}{2}$ SE $\frac{1}{4}$ SE $\frac{1}{4}$ NW $\frac{1}{4}$, SW $\frac{1}{4}$ SE $\frac{1}{4}$ NW $\frac{1}{4}$, W $\frac{1}{2}$ NW $\frac{1}{4}$ SE $\frac{1}{4}$ NW $\frac{1}{4}$	6/26/65	423	121	90407
Blueberry	NE $\frac{1}{4}$ SE $\frac{1}{4}$ NW $\frac{1}{4}$ E $\frac{1}{2}$ NW $\frac{1}{4}$ SE $\frac{1}{4}$ NW $\frac{1}{4}$ E $\frac{1}{2}$ SW $\frac{1}{4}$ NE $\frac{1}{4}$ NW $\frac{1}{4}$	6/26/65	423	116	90406
Dewdrop	N $\frac{1}{2}$ SW $\frac{1}{4}$ NE $\frac{1}{4}$	6/26/65	423	114	90411
Divide	SE $\frac{1}{4}$ SE $\frac{1}{4}$ NW $\frac{1}{4}$ SE $\frac{1}{4}$, NE $\frac{1}{4}$ NE $\frac{1}{4}$ SW $\frac{1}{4}$ SE $\frac{1}{4}$, N $\frac{1}{2}$ NW $\frac{1}{4}$ SE $\frac{1}{4}$ SE $\frac{1}{4}$, NW $\frac{1}{4}$ NE $\frac{1}{4}$ SE $\frac{1}{4}$ SE $\frac{1}{4}$, S $\frac{1}{2}$ SW $\frac{1}{4}$ NE $\frac{1}{4}$ SE $\frac{1}{4}$, SW $\frac{1}{4}$ SE $\frac{1}{4}$ NE $\frac{1}{4}$ SE $\frac{1}{4}$	6/26/65	423	122	90414
Havalina	W $\frac{1}{2}$ NE $\frac{1}{4}$ NW $\frac{1}{4}$ SE $\frac{1}{4}$, SE $\frac{1}{4}$ NW $\frac{1}{4}$ NW $\frac{1}{4}$ SE $\frac{1}{4}$, N $\frac{1}{2}$ SE $\frac{1}{4}$ NW $\frac{1}{4}$ SE $\frac{1}{4}$, SE $\frac{1}{4}$ NE $\frac{1}{4}$ NW $\frac{1}{4}$ SE $\frac{1}{4}$, SW $\frac{1}{4}$ NW $\frac{1}{4}$ NE $\frac{1}{4}$ SE $\frac{1}{4}$, NW $\frac{1}{4}$ SW $\frac{1}{4}$ NE $\frac{1}{4}$ SE $\frac{1}{4}$	6/26/65	423	117	90408
Havalina No. 1	N $\frac{1}{2}$ NW $\frac{1}{4}$ NW $\frac{1}{4}$ SE $\frac{1}{4}$, NE $\frac{1}{4}$ NE $\frac{1}{4}$ SW $\frac{1}{4}$, E $\frac{1}{2}$ NW $\frac{1}{4}$ NE $\frac{1}{4}$ SW $\frac{1}{4}$	6/26/65	423	118	90409
Havalina No. 2	E $\frac{1}{2}$ SE $\frac{1}{4}$ SE $\frac{1}{4}$ NW $\frac{1}{4}$, SW $\frac{1}{4}$ SW $\frac{1}{4}$ NE $\frac{1}{4}$, W $\frac{1}{2}$ SE $\frac{1}{4}$ SW $\frac{1}{4}$ NE $\frac{1}{4}$	6/26/65	423	120	90410
I-DO-IT	E $\frac{1}{2}$ SE $\frac{1}{4}$ SW $\frac{1}{4}$ NE $\frac{1}{4}$, NW $\frac{1}{4}$ SE $\frac{1}{4}$ NE $\frac{1}{4}$, W $\frac{1}{2}$ SW $\frac{1}{4}$ SE $\frac{1}{4}$ NE $\frac{1}{4}$	6/26/65	423	119	90412
Look-Out-Wedge	NE $\frac{1}{4}$ NE $\frac{1}{4}$ NW $\frac{1}{4}$ SE $\frac{1}{4}$, N $\frac{1}{2}$ NW $\frac{1}{4}$ NE $\frac{1}{4}$ SE $\frac{1}{4}$, SE $\frac{1}{4}$ NW $\frac{1}{4}$ NE $\frac{1}{4}$ SE $\frac{1}{4}$, W $\frac{1}{2}$ NE $\frac{1}{4}$ NE $\frac{1}{4}$ SE $\frac{1}{4}$, NE $\frac{1}{4}$ SW $\frac{1}{4}$ NE $\frac{1}{4}$ SE $\frac{1}{4}$, NW $\frac{1}{4}$ SE $\frac{1}{4}$ NE $\frac{1}{4}$ SE $\frac{1}{4}$	6/26/65	423	123	90413
<u>Section 16, T2S R12E</u>					
Self Protection	SW $\frac{1}{4}$ NE $\frac{1}{4}$ SW $\frac{1}{4}$ NW $\frac{1}{4}$, W $\frac{1}{2}$ SE $\frac{1}{4}$ SW $\frac{1}{4}$ NW $\frac{1}{4}$, NW $\frac{1}{4}$ NE $\frac{1}{4}$ NW $\frac{1}{4}$ SW $\frac{1}{4}$, W $\frac{1}{2}$ E $\frac{1}{2}$ NE $\frac{1}{4}$ SW $\frac{1}{4}$ NW $\frac{1}{4}$, E $\frac{1}{2}$ NW $\frac{1}{4}$ NE $\frac{1}{4}$ SW $\frac{1}{4}$ NW $\frac{1}{4}$, E $\frac{1}{2}$ SE $\frac{1}{4}$ NW $\frac{1}{4}$ SW $\frac{1}{4}$ NW $\frac{1}{4}$, E $\frac{1}{2}$ E $\frac{1}{2}$ SW $\frac{1}{4}$ SW $\frac{1}{4}$ NW $\frac{1}{4}$, W $\frac{1}{2}$ NE $\frac{1}{4}$ SE $\frac{1}{4}$ SW $\frac{1}{4}$ NW $\frac{1}{4}$, E $\frac{1}{2}$ NE $\frac{1}{4}$ NW $\frac{1}{4}$ NW $\frac{1}{4}$ SW $\frac{1}{4}$	1/22/51	42	362	89203

RECEIVED
 LA. J. HENNINGER
 COUNTY RECORDER
 AUG 26 9 45 AM '99

VERIFIED

OCT 15 1998

ENTERED IN COMPUTER

AUG 26 1998

STATE OF ARIZONA)
)
COUNTY OF PINAL) SS.

RECEIVED
FEDERAL
LAND BANK
Aug 25 9 45 AM '98

AFFIDAVIT OF RENTAL FEE PAYMENT
For the period
September 1, 1998 to August 31, 1999

STATE OF ARIZONA)
)
COUNTY OF MARICOPA) SS.

Joseph Lévy, being duly sworn, deposes and says that he is a citizen of the United States and more than twenty-one years of age, and resides at 1606 Walnut Street, La Grande, Oregon 97850, in Union County, State of Oregon, and is personally acquainted with the hereinafter described millsite claims situated in the Pioneer Mining District, Pinal County, Arizona, the location notices of which are recorded in the office of the County Recorder of said county as described below:

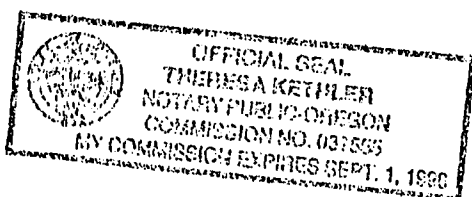
See Exhibit "A" (7 pages) attached

That the owner of said claims (2 mill sites and 135 lodes formerly known as the Nord claims) is Harborlite Corporation, and that the enclosed "rental fees" of \$100.00 per claim for a total of \$13,700.00 (Thirteen Thousand, Seven Hundred dollars) were paid by Harborlite Corporation, P.O. Box 960, Superior, AZ 85273, for the purpose of complying with the laws of the United States pertaining to assessment of annual work, and that said claims are being held for the purpose of mining (on lode claims) and milling (on millsites) perlite ore which is mined on our lode claims. This "rental fee" is required in accordance with the Act of October 5, 1992 (Public Law 102-381, 106 Stat. 1374, 1378-79) and is in lieu of the requirements for performing assessment work under 30 U.S.C. 28-28e and for filing an annual Affidavit of Labor with the proper office of the Bureau of Land Management as outlined under Section 314(a) and (c) of FLPMA and §3833.2.

DATED this 25 day of August, A.D., 1998

Joseph Lévy
Joseph Lévy

Subscribed and sworn before me this 25 day of August, A.D., 1998



Theresa Kettler
Notary Public

EXHIBIT "A"

(page 1)

The following mining claims are located in Pinal County, State of Arizona, the location notices of which are recorded in the office of the County Recorder of said County as described below:

<u>Claim Name</u>	<u>Book/Docket</u>	<u>Page(s)</u>	<u>B.L.M. Serial #</u>
ROSEMARIE No. 6 Exception lode (situate in Sec.8)	507	87	A MC 66079 ✓
Candy Rock Fraction lode (situate in Sec. 16)	1556	712-713	A MC 289764 ✓
Lucero millsite (situate in Sec. 4)	1786	558-559	A MC 319070 ✓
Cynthia & John millsite (situate in Sec. 4)	993	426-427	A MC 94571 ✓

All claims are located in T.2 S., R.12 E., G. & S.R.M.

RECEIVED
L.A. COUNTY RECORDER
AUG 26 9 45 AM '99

VERIFIED

087 10 000 for

ENTERED IN COMPUTER

AUG 25 1998 4

EXHIBIT "A"

(page 2)

The following lode mining claims are located in Secs. 8 & 9, T.2 S., R.12 E., Gila & Salt River Meridian, County of Pinal, State of Arizona:

<u>Lode Claim Name</u>	<u>Recorded</u>		<u>B.L.M. Serial #</u>
	<u>Book</u>	<u>Page</u>	
ROSEMARIE No. 1 Exception	500	414	A MC 66078
Amended	507	86	
ROSEMARIE No. 7 Exception	500	420	A MC 66080
Amended	507	88	
ROSEMARIE No. 8 Exception	500	421	A MC 66081
Amended	507	89	
Amended	Doc. 1082-045		
ROSEMARIE No. 9 Exception	500	422	A MC 66082
Amended	507	90	
ROSEMARIE No. 10 Exception	500	423	A MC 66083
Amended	507	91	
ROSEMARIE No. 12 Exception	500	425	A MC 66084
Amended	507	92	
Amended	Doc. 1082-047		
ROSEMARIE No. 13 Exception	500	426	A MC 66085
Amended	507	93	
ROSEMARIE No. 14 Exception	500	427	A MC 66086
Amended	507	94	

RECEIVED
 LAND OFFICE
 AUG 26 9 45 AM '98
 PINAL COUNTY, ARIZONA

VERIFIED
 OCT 15 1998

ENTERED IN COMPUTER

[Handwritten signature]

[Handwritten signature]

AUG 28 1998

EXHIBIT "A"

(page 3)

The following mining claims are located in Secs. 27, 28, 32, 33 & 34, T.2 S., R.12 E., and Secs. 3 & 4, T.3 S., R12 E., Gila & Salt River Meridian, County of Pinal, State of Arizona:

<u>Lode Claim Name</u>	<u>Book</u>	<u>Recorded</u>	<u>Page</u>	<u>B.L.M. Serial #</u>
Hal #1	1382		220-221	A MC 259557
Hal #2	1382		222-223	A MC 259558
Hal #3	1382		224-225	A MC 259559
Hal #4	1382		226-227	A MC 259560
Hal #5	1382		228-229	A MC 259561
Hal #6	1382		230-231	A MC 259562
Hal #7	1382		232-233	A MC 259563
Hal #8	1382		234-235	A MC 259564
Hal #9	1382		236-237	A MC 259565
Hal #10	1382		238-239	A MC 259566
Hal #11	1382		240-241	A MC 259567
Hal #12	1382		242-243	A MC 259568
Hal #13	1382		244-245	A MC 259569
Hal #14	1382		246-247	A MC 259570
Hal #15	1382		248-249	A MC 259571
Hal #16	1382		250-251	A MC 259572
Hal #17	1382		252-253	A MC 259573
Hal #18	1382		254-255	A MC 259574
Hal #19	1382		256-257	A MC 259575
Hal #20	1382		258-259	A MC 259576
Hal #21	1382		260-261	A MC 259577
Hal #22	1382		262-263	A MC 259578
Hal #23	1382		264-265	A MC 259579
Hal #24	1382		266-267	A MC 259580
Hal #25	1382		268-269	A MC 259581
Hal #26	1382		270-271	A MC 259582
Hal #27	1382		272-273	A MC 259583
Hal #28	1832		274-275	A MC 259584
Hal #29	1382		276-277	A MC 259585
Hal #30	1382		278-279	A MC 259586
Hal #31	1382		280-281	A MC 259587
Hal #32	1382		282-283	A MC 259588
Hal #33	1382		284-285	A MC 259589
Hal #34	1382		286-287	A MC 259590
Hal #35	1382		288-289	A MC 259591
Hal #36	1382		290-291	A MC 259592
Tekoa #9	1382		410-411	A MC 259652
Tekoa #10	1382		412-413	A MC 259653
Tekoa #11	1382		414-415	A MC 259654
Tekoa #12	1382		416-417	A MC 259655
Tekoa #13	1382		418-419	A MC 259656

RECEIVED
 COUNTY OF PINAL
 AUG 26 9 45 AM '99

VERIFIED

ENTERED IN COMPUTER

AUG 26 1999

EXHIBIT "A"

(page 4)

The following mining claims are located in Sec. 16, 17 & 20, T.2 S., R.12 E., Gila & Salt River Meridian, County of Pinal, State of Arizona:

<u>Lode Claim Name</u>	<u>Recorded</u>		<u>B.L.M. Serial #</u>
	<u>Book</u>	<u>Page</u>	
Magic #1	1382	292-293	A MC 259593
Magic #2	1382	294-295	A MC 259594
Magic #3	1382	296-297	A MC 259595
Magic #4	1382	298-299	A MC 259596
Magic #5	1382	300-301	A MC 259597
Magic #6	1382	302-303	A MC 259598
Magic #7	1382	304-305	A MC 259599
Magic #8	1382	306-307	A MC 259600
Magic #9	1382	308-309	A MC 259601
Magic #10	1382	310-311	A MC 259602
Magic #11	1382	312-313	A MC 259603
Magic #12	1382	314-315	A MC 259604
Magic #13	1382	316-317	A MC 259605
Magic #14	1382	318-319	A MC 259606
Magic #15	1382	320-321	A MC 259607
Magic #23	1382	336-337	A MC 259615
Magic #24	1382	338-339	A MC 259616
Magic #25	1382	340-341	A MC 259617
Magic #26	1382	342-343	A MC 259618
Magic #27	1556	710-711	A MC 289765

AUG 25 9 45 AM '99
 Pinal
 COUNTY OF ARIZONA

VERIFIED
 OCT 15 1998

ENTERED IN COMPUTER
 AUG 22 1998

EXHIBIT "A"

(page 5)

The following mining claims are located in Sec. 12, T.2 S., R.11 E. and Secs. 7 & 8, T.2 S., R.12 E., Gila & Salt River Meridian, County of Pinal, State of Arizona:

<u>Lode Claim Name</u>	<u>Recorded</u>		<u>B.L.M. Serial #</u>
	<u>Book</u>	<u>Page</u>	
Seattle #1	1382	344-345	A MC 259619
Seattle #2	1382	346-347	A MC 259620
Seattle #3	1382	348-349	A MC 259621
Seattle #4	1382	350-351	A MC 259622
Seattle #5	1382	352-353	A MC 259623
Seattle #6	1382	354-355	A MC 259624
Seattle #7	1382	356-357	A MC 259625
Seattle #8	1382	358-359	A MC 259626
Seattle #9	1382	360-361	A MC 259627
Seattle #10	1382	362-363	A MC 259628
Seattle #11	1382	364-365	A MC 259629
Seattle #12	1382	366-367	A MC 259630
Seattle #13	1382	368-369	A MC 259631
Seattle #14	1382	370-371	A MC 259632
Seattle #15	1382	372-373	A MC 259633
Seattle #16	1382	374-375	A MC 259634
Seattle #17	1382	376-377	A MC 259635
Seattle #18	1382	378-379	A MC 259636
Seattle #19	1382	380-381	A MC 259637
Seattle #20	1382	382-383	A MC 259638
Seattle #21	1382	384-385	A MC 259639
Seattle #22	1382	386-387	A MC 259640
Seattle #23	1382	388-389	A MC 259641
Seattle #24	1382	390-391	A MC 259642
Seattle #25	1382	392-393	A MC 259643

Handwritten notes:
 -C
 -C
 10/25/1999
 10/25/1999
 10/25/1999

Stamps:
 RECEIVED
 AUG 26 9 45 AM '99
 PINAL COUNTY ARIZONA

VERIFIED

ENTERED IN COMPUTER

000 11 1999

AUG 26 1999

25

EXHIBIT "A"

(page 6)

The following mining claims are located in Secs. 8, 17 and 18, T.2 S., R.12 E., Gila & Salt River Meridian, County of Pinal, State of Arizona:

<u>Lode Claim Name</u>	<u>Recorded</u>		<u>B.L.M. Serial #</u>
	<u>Book</u>	<u>Page</u>	
Sil-Flo No. 1	1420	465-466	A MC 265778
Sil-Flo No. 2	1420	467-468	A MC 265779
Sil-Flo No. 3	1420	469-470	A MC 265780
Sil-Flo No. 4	1420	471-472	A MC 265781
Sil-Flo No. 5	1420	473-474	A MC 265782
Sil-Flo No. 6	1420	475-476	A MC 265783
Sil-Flo No. 7	1420	477-478	A MC 265784
Sil-Flo No. 8	1420	479-480	A MC 265785
Sil-Flo No. 9	1420	481-482	A MC 265786
Sil-Flo No. 10	1420	483-484	A MC 265787
Sil-Flo No. 11	1420	485-486	A MC 265788
Sil-Flo No. 12	1420	487-488	A MC 265789
Sil-Flo No. 13	1420	489-490	A MC 265790
Sil-Flo No. 14	1420	491-492	A MC 265791
Sil-Flo No. 15	1420	493-494	A MC 265792
Sil-Flo No. 16	1420	495-496	A MC 265793
Sil-Flo No. 17	1420	497-498	A MC 265794
Sil-Flo No. 18	1420	499-500	A MC 265795

178-213

RECEIVED
 COUNTY CLERK
 PINAL COUNTY ARIZONA
 AUG 26 9 45 AM '98

VERIFIED
 OCT 15 1998

ENTERED IN COMPUTER

AUG 28 1998

EXHIBIT "A"

(page 7)

The following mining claims are located in Secs. 15, 16, 21 and 22, T.2 S., R.12 E., Gila & Salt River Meridian, County of Pinal, State of Arizona:

<u>Lode Claim Name</u>	<u>Recorded</u>		<u>B.L.M. Serial #</u>
	<u>Book</u>	<u>Page</u>	
Sil-Flo No. 19	1420	501-502	A MC 265796
Sil-Flo No. 20	1420	503-504	A MC 265797
Sil-Flo No. 21	1420	505-506	A MC 265798
Sil-Flo No. 22	1420	507-508	A MC 265799
Sil-Flo No. 23	1420	509-510	A MC 265800
Sil-Flo No. 24	1420	511-512	A MC 265801
Sil-Flo No. 25	1420	513-514	A MC 265802
Sil-Flo No. 26	1420	515-516	A MC 265803
Sil-Flo No. 27	1420	517-518	A MC 265804
Sil-Flo No. 28	1420	519-520	A MC 265805
Sil-Flo No. 29	1420	521-522	A MC 265806
Sil-Flo No. 30	1420	523-524	A MC 265807
Sil-Flo No. 31	1420	525-526	A MC 265808
Sil-Flo No. 32	1420	527-528	A MC 265809
Sil-Flo No. 33	1420	529-530	A MC 265810
Sil-Flo No. 34	1420	531-532	A MC 265811
Sil-Flo No. 35	1420	533-534	A MC 265812
Sil-Flo No. 36	1396	458-459	A MC 262396
Amended	1420	535-536	
Sil-Flo No. 37	1396	460-461	A MC 262397
Amended	1420	537-538	
Volcano No. 12R	1396	462-463	A MC 262398
Amended	1420	539-540	
(Amended name – Sil Flo No. 38)			
Sil-Flo No. 39	1420	541-542	A MC 265813

RECEIVED
 LAND RECORDS SECTION
 AUG 26 9 45 AM '99
 ST. PAVIA
 PINAL COUNTY, ARIZONA

VERIFIED
 OCT 15 1998

ENTERED IN COMPUTER

UNITED STATES
DEPARTMENT OF THE INTERIOR
BUREAU OF LAND MANAGEMENT

RECEIPT AND ACCOUNTING ADVICE

No. 2389717

ST/92

08/27/99

Subject: CLAIM MAINTENANCE FEE 1999 (189)

2 28 13

16,900.00 ✓

Applicant:

WORLD MINERALS INC
P O BOX 287
LA GRANDE, OR 97630

CH # 058311

Remitter: 541 963-3087

HARBORITE PERLITE INC

Assignor:

LEASE MANAGEMENT DATA										
<input type="checkbox"/> NEW <input type="checkbox"/> UPDATE <input type="checkbox"/> PAYMENT										
ORIGINAL SERIAL NO.	ASG.	TYPE	ST.	CTY.	FUND SYMBOL			ACRES/UNITS	RATE	
THE 80077 ET AL										
AMOUNT	ANV. DATE	EXP. DATE	BILL CYC.	S/C	DISTRICT	NEXT BILL	MISC. DATA	U of M	ACTUAL UNITS	
ASSIGNMENT SERIAL NO.	ASG.	TYPE	ST.	CTY.	FUND SYMBOL			ACRES/UNITS	RATE	
AMOUNT	ANV. DATE	EXP. DATE	BILL CYC.	S/C	DISTRICT	NEXT BILL	MISC. DATA	U of M	ACTUAL UNITS	

APPLY REMITTANCE			
ACTION	FUND SYMBOL	CTY.	AMOUNT
FILING FEE			
RENTAL			
UNEARNED			
REFUND			
TOTAL			
AMOUNT DUE			

Remarks:

BY:

DATE:

Lease in Escrow?
 KGS?
 Auto Escalates?
 Auto Renew?

Of Interest?
 Operating Rights?
 Operator
 Bond Filed?

FOR MMS USE ONLY		
BILLEE	NUMBER	FOREST REFUGE
OCS SECTION	CODE	

DEL TIERRA ENGINEERING & MINING CORP.

HARVEY W. SMITH, E.M. PRESIDENT

Registered Mining Engineer
U.S. Approved Title Abstracter

U.S. Mineral Surveyor
Registered Land Surveyor

4413 N. Saddlebag Trail Ste 1

Scottsdale, Arizona 85251

Tel. 602 / 946-3996

FAX 602 / 946-3985

August 27, 1997

U. S. Department of the Interior
Bureau of Land Management
P. O. Box 1552
Phoenix, AZ 85001-1552


Gentlemen:

Enclosed are five (5) "Affidavit of Rental Fee Payment" for the period September 1, 1997 to August 31, 1998 with Exhibits "A" attached. These Affidavits pertain to the claims of Harborlite Corporation as follows:

- Harborlite - 2 lodes, 1 millsite
- Bobbie Jo - 10 lodes
- Guzman - 9 lodes, 10 placers
- Nord 135 lodes, 2 millsites

We are enclosing our check in the amount of \$ 16,900.00 representing the fee for filing based on \$ 100.00 per claim rental fees for these 169 claims. Please acknowledge receipt of these rental fees.

Sincerely,



Harvey W. Smith, E.M.
President

HWS/hm

Enclosures - hand carried

15 Lead #'s



- 66076
- 89202
- 90404
- 94569
- 87677
- 245404
- 259557
- 262396
- 265778
- 289764
- 301847
- 303417
- 317479
- 319070

321062

PHOENIX, ARIZONA

Aug 29 2 05 PM '97

RECEIVED
BLM FIELD OFFICE

PP 9/25.
mgh

STATE OF ARIZONA)
) SS.
COUNTY OF PINAL)

AFFIDAVIT OF RENTAL FEE PAYMENT
For the period
September 1, 1997 to August 31, 1998


STATE OF ARIZONA)
) SS.
COUNTY OF MARICOPA)

Harvey Smith, being duly sworn, deposes and says that he is a citizen of the United States and more than twenty-one years of age, and resides at 8953 E. Captain Dreyfus Ave., Scottsdale, Arizona 85260, in Maricopa County, State of Arizona, and is personally acquainted with the hereinafter described mining claims situated in the Pioneer Mining District, Pinal County, Arizona, the location notices of which are recorded in the office of the County Recorder of said county as described below:

See Exhibit "A" attached

That the owner of said claims (2 lode mining claims and 1 millsite) is Harborlite Corporation, and that the enclosed "rental fees" of \$100.00 per claim for a total of \$300.00 (Three Hundred dollars) were paid by Harborlite Corporation, P. O. Box 960, Superior, AZ 85273, for the purpose of complying with the laws of the United States pertaining to assessment of annual work, and that said lode claims are being held for the valuable mineral contained therein and the millsite for the purpose of enhancing a fines containment area in conjunction with the mining operation. This "rental fee" is required in accordance with the Act of October 5, 1992 (Public Law 102-381, 106 Stat. 1374, 1378-79) and is in lieu of the requirements for performing assessment work under 30 U.S.C.28-28e and for filing an annual Affidavit of Labor with the proper office of the Bureau of Land Management as outlined under section 314(a) and (c) of FLPMA and §3833.2.

DATED this 25 day of Aug., A.D., 1997



Harvey W. Smith

Subscribed and sworn before me this 25 day of Aug., A.D., 1997



Notary Public

RECEIVED
AZ STATE OFFICE
29 2 05 PM '97
PHOENIX, ARIZONA

NOTARY PUBLIC
STATE OF ARIZONA
County of Maricopa
HELEN McMILLAN
My Commission Expires July 4, 2000

June 30

EXHIBIT "A"

The following claims are located in Secs. 4, 8 & 9, T.2 S., R.12 E., G.& S.R.M., Pioneer Mining District, Pinal County, State of Arizona, the Location Notices are recorded in the office of the County Recorder of said county as described below:

<u>Claim Name</u>	<u>Docket</u>	<u>Page(s)</u>	<u>B.L.M. Serial Number</u>
Forgotten Wedge lode	374	545	A MC 66077
MARY T. FRACTION lode	1668	450-451	A MC 303417
HARBORLITE MILLSITE NO. 3A	1781	639-640	A MC 317479
Amended	1797	124-125	

3 p

RECEIVED
B.L.M. AZ STATE OFFICE
Aug 29 2 05 PM '97
PHOENIX, ARIZONA

STATE OF ARIZONA)
COUNTY OF PINAL) SS.

AFFIDAVIT OF RENTAL FEE PAYMENT
For the period
September 1, 1997 to August 31, 1998

STATE OF ARIZONA)
COUNTY OF MARICOPA) SS.

Harvey Smith, being duly sworn, deposes and says that he is a citizen of the United States and more than twenty-one years of age, and resides at 8953 E. Captain Dreyfus Ave., Scottsdale, Arizona 85260, in Maricopa County, State of Arizona, and is personally acquainted with the hereinafter described millsite claims situated in the Pioneer Mining District, Pinal County, Arizona, the location notices of which are recorded in the office of the County Recorder of said county as described below:

See Exhibit "A" attached

That the owner of said claims (9 "Guzman" lode mining claims) is Harborlite Corporation, and that the enclosed "rental fees" of \$100.00 per claim for a total of \$ 900.00 (Nine Hundred dollars) were paid by Harborlite Corporation, P. O. Box 960, Superior, AZ 85273 for the purpose of complying with the laws of the United States pertaining to assessment of annual work, and that said claims are being held for the purpose of mining (on lode claims) and milling (on millsites) perlite ore which is mined on our lode claims. This "rental fee" is required in accordance with the Act of October 5, 1992 (Public Law 102-381, 106 Stat. 1374, 1378-79) and is in lieu of the requirements for performing assessment work under 30 U.S.C.28-28e and for filing an annual Affidavit of Labor with the proper office of the Bureau of Land Management as outlined under section 314(a) and (c) of FLPMA and §3833.2.

These "rental fees" are being submitted to cover mining claims comprising a contiguous group.

DATED this 25 day of Aug, A.D., 1997

RECEIVED
S.L.H. AZ STATE OFFICE
Aug 29 2 05 PM '97
PHOENIX, ARIZONA

Harvey W. Smith
Harvey W. Smith

Subscribed and sworn before me this 25 day of Aug, A.D., 1997

NOTARY PUBLIC
STATE OF ARIZONA
County of Maricopa
HELEN McMILLAN
My Commission Expires July 1, 2000

Helen M. McMillan
Notary Public

June 30

EXHIBIT "A"

The following mining claims are located in sections 8 & 9, T.2 S., R.12 E., Gila & Salt River Meridian, County of Pinal, State of Arizona and are duly recorded as indicated below, at the office of the County Recorder, Pinal County, Arizona:

<u>Lode Name</u>	<u>Book</u>	<u>Page(s)</u>	<u>B.L.M. Serial</u>	<u>Location Date</u>
I-DO-IT	53	414	A MC 87677	4/13/45
Amended	443	89		
2nd Amended	1618	373-374		
LA CHOLLA	54	119	A MC 87678	12/17/45
Amended	1618	375-376		
HAVALINA No. 2	53	428	A MC 87679	6/04/45
Amended	443	88		
2nd Amended	1618	381-382		
HAVALINA	53	427	A MC 87680	4/11/45
Amended	1618	379-380		
DIVIDE	54	117	A MC 87681	12/06/45
Amended	443	90		
2nd Amended	1618	383-384		
LOOK-OUT-WEDGE	54	351	A MC 87682	3/29/46
Amended	443	91		
2nd Amended	1618	385-386		
ATOMIC BOMB	54	43	A MC 87683	11/13/45
Amended	1618	377-378		
CRUZALITE	438	246	A MC 87684	11/04/65
Amended	1618	387-388		
MARKIE'S FRACTION	267	500	A MC 87685	5/01/60
Amended	1618	389-390		

Do NOT
INDEX
@
COUNTY

gpa

RECEIVED
B.L.M. AZ STATE OFFICE
Aug 29 2 05 PM '97
PHOENIX, ARIZONA

STATE OF ARIZONA)
COUNTY OF PINAL) SS.

AFFIDAVIT OF RENTAL FEE PAYMENT
For the period
September 1, 1997 to August 31, 1998

STATE OF ARIZONA)
COUNTY OF MARICOPA) SS.

Harvey Smith, being duly sworn, deposes and says that he is a citizen of the United States and more than twenty-one years of age, and resides at 8953 E. Captain Dreyfus Ave., Scottsdale, Arizona 85260, in Maricopa County, State of Arizona, and is personally acquainted with the hereinafter described millsite claims situated in the Pioneer Mining District, Pinal County, Arizona, the location notices of which are recorded in the office of the County Recorder of said county as described below:

See Exhibit "A" (7 pages) attached

That the owner of said claims (2 millsites and 135 lodes formerly known as the Nord claims) is Harborlite Corporation., and that the enclosed "rental fees" of \$100.00 per claim for a total of \$ 13,700.00 (Thirteen Thousand, Seven Hundred dollars) were paid by Harborlite Corporation, P. O. Box 960, Superior, AZ 85273 for the purpose of complying with the laws of the United States pertaining to assessment of annual work, and that said claims are being held for the purpose of mining (on lode claims) and milling (on millsites) perlite ore which is mined on our lode claims. This "rental fee" is required in accordance with the Act of October 5, 1992 (Public Law 102-381, 106 Stat. 1374, 1378-79) and is in lieu of the requirements for performing assessment work under 30 U.S.C.28-28e and for filing an annual Affidavit of Labor with the proper office of the Bureau of Land Management as outlined under section 314(a) and (c) of FLPMA and §3833.2.

DATED this 25 day of Aug, A.D., 1997

RECEIVED
S.L.M. AZ STATE OFFICE
AUG 29 2 05 PM '97
PHOENIX, ARIZONA

Harvey W. Smith
Harvey W. Smith

Subscribed and sworn before me this 25 day of Aug, A.D., 1997

NOTARY PUBLIC
STATE OF ARIZONA
County of Maricopa
HELEN McMILLAN
My Commission Expires July 1, 2000

Helen McMILLAN
Notary Public

June 30

EXHIBIT "A"

(page 1)

The following mining claims are located in Pinal County, State of Arizona, the location notices of which are recorded in the office of the County Recorder of said County as described below:

<u>Claim Name</u>	<u>Book/Docket</u>	<u>Page(s)</u>	<u>B.L.M. Serial #</u>
ROSEMARIE No. 6 Exception lode (situate in Sec. 8)	507	87	A MC 66079
Candy Rock Fraction lode (situate in Sec. 16)	1556	712-713	A MC 289764
Lucero millsite (situate in Sec. 4)	1786	558-559	A MC 319070
Cynthia & John millsite (situate in Sec. 4)	993	426-427	A MC 94571

DO NOT
INDEX
@ COUNTY

LPH

All claims are located in T.2 S., R.12 E., G.& S.R.M.

RECEIVED
B.L.M. AZ STATE OFFICE
Aug 29 2 05 PM '97
PHOENIX, ARIZONA

EXHIBIT "A"

(page 2)

The following lode mining claims are located in secs. 8 & 9, T.2 S., R.12 E., Gila & Salt River Meridian, County of Pinal, State of Arizona:

<u>Lode Claim Name</u>	<u>Recorded</u>		<u>B.L.M. Ser. #</u>
	<u>Book</u>	<u>Page</u>	
ROSEMARIE NO. 1 Exception	500	414	A MC 66078
Amended	507	86	
ROSEMARIE NO. 7 Exception	500	420	A MC 66080
Amended	507	88	
ROSEMARIE NO. 8 Exception	500	421	A MC 66081
Amended	507	89	
Amended	Doc. 1082-045		
ROSEMARIE NO. 9 Exception	500	422	A MC 66082
Amended	507	90	
ROSEMARIE NO. 10 Exception	500	423	A MC 66083
Amended	507	91	
ROSEMARIE NO. 12 Exception	500	425	A MC 66084
Amended	507	92	
Amended	Doc. 1082-047		
ROSEMARIE NO. 13 Exception	500	426	A MC 66085
Amended	507	93	
ROSEMARIE NO. 14 Exception	500	427	A MC 66086
Amended	507	94	

Do Not
INDEX
@ COUNTY

to PR

RECEIVED
BLM AZ STATE OFFICE
Aug 29 2 05 PM '97
PHOENIX, ARIZONA

EXHIBIT "A"

(page 3)

The following mining claims are located in Secs. 27, 28, 32, 33 & 34, T.2 S., R.12 E., and Secs. 3 & 4, T.3 S., R.12 E., Gila & Salt River Meridian, County of Pinal, State of Arizona:

<u>Lode Claim Name</u>	<u>Book</u>	<u>Page</u>	<u>B.L.M. Ser. #</u>
Hal #1	1382	220-221	A MC 259557
Hal #2	1382	222-223	A MC 259558
Hal #3	1382	224-225	A MC 259559
Hal #4	1382	226-227	A MC 259560
Hal #5	1382	228-229	A MC 259561
Hal #6	1382	230-231	A MC 259562
Hal #7	1382	232-233	A MC 259563
Hal #8	1382	234-235	A MC 259564
Hal #9	1382	236-237	A MC 259565
Hal #10	1382	238-239	A MC 259566
Hal #11	1382	240-241	A MC 259567
Hal #12	1382	242-243	A MC 259568
Hal #13	1382	244-245	A MC 259569
Hal #14	1382	246-247	A MC 259570
Hal #15	1382	248-249	A MC 259571
Hal #16	1382	250-251	A MC 259572
Hal #17	1382	252-253	A MC 259573
Hal #18	1382	254-255	A MC 259574
Hal #19	1382	256-257	A MC 259575
Hal #20	1382	258-259	A MC 259576
Hal #21	1382	260-261	A MC 259577
Hal #22	1382	262-263	A MC 259578
Hal #23	1382	264-265	A MC 259579
Hal #24	1382	266-267	A MC 259580
Hal #25	1382	268-269	A MC 259581
Hal #26	1382	270-271	A MC 259582
Hal #27	1382	272-273	A MC 259583
Hal #28	1382	274-275	A MC 259584
Hal #29	1382	276-277	A MC 259585
Hal #30	1382	278-279	A MC 259586
Hal #31	1382	280-281	A MC 259587
Hal #32	1382	282-283	A MC 259588
Hal #33	1382	284-285	A MC 259589
Hal #34	1382	286-287	A MC 259590
Hal #35	1382	288-289	A MC 259591
Hal #36	1882	290-291	A MC 259592
Tekoa #9	1382	410-411	A MC 259652
Tekoa #10	1382	412-413	A MC 259653
Tekoa #11	1382	414-415	A MC 259654
Tekoa #12	1382	416-417	A MC 259655
Tekoa #13	1382	418-419	A MC 259656

RECEIVED
 B.L.M. AZ STATE OFFICE
 JUN 27 2 06 PM '97

DO NOT INDEX
 COUNTY

41 PR

EXHIBIT "A"

(page 4)

The following mining claims are located in Sec. 16, 17 & 20, T.2 S., R.12 E., Gila & Salt River Meridian, County of Pinal, State of Arizona:

<u>Lode Claim Name</u>	<u>Book</u>	<u>Page</u>	<u>B.L.M. Ser. #</u>
Magic #1	1382	292-293	A MC 259593
Magic #2	1382	294-295	A MC 259594
Magic #3	1382	296-297	A MC 259595
Magic #4	1382	298-299	A MC 259596
Magic #5	1382	300-301	A MC 259597
Magic #6	1382	302-303	A MC 259598
Magic #7	1382	304-305	A MC 259599
Magic #8	1382	306-307	A MC 259600
Magic #9	1382	308-309	A MC 259601
Magic #10	1382	310-311	A MC 259602
Magic #11	1382	312-313	A MC 259603
Magic #12	1382	314-315	A MC 259604
Magic #13	1382	316-317	A MC 259605
Magic #14	1382	318-319	A MC 259606
Magic #15	1382	320-321	A MC 259607
Magic #23	1382	336-337	A MC 259615
Magic #24	1382	338-339	A MC 259616
Magic #25	1382	340-341	A MC 259617
Magic #26	1382	342-343	A MC 259618
Magic #27	1556	710-711	A MC 289765

DO NOT
INDEX
@ COUNTY

2072

RECEIVED
CLM AZ STATE OFFICE
Aug 29 2 06 PM '97
PHOENIX, ARIZONA

EXHIBIT "A" (page 5)

The following mining claims are located in sec. 12, T.2 S., R.11 E. and secs. 7 & 8, T.2 S., R.12 E., Gila & Salt River Meridian, County of Pinal, State of Arizona:

<u>Lode Claim Name</u>	<u>Book</u>	<u>RECORDED</u> <u>Page</u>	<u>B.L.M. Ser. #</u>
Seattle #1	1382	344-345	A MC 259619
Seattle #2	1382	346-347	A MC 259620
Seattle #3	1382	348-349	A MC 259621
Seattle #4	1382	350-351	A MC 259622
Seattle #5	1382	352-353	A MC 259623
Seattle #6	1382	354-355	A MC 259624
Seattle #7	1382	356-357	A MC 259625
Seattle #8	1382	358-359	A MC 259626
Seattle #9	1382	360-361	A MC 259627
Seattle #10	1382	362-363	A MC 259628
Seattle #11	1382	364-365	A MC 259629
Seattle #12	1382	366-367	A MC 259630
Seattle #13	1382	368-369	A MC 259631
Seattle #14	1382	370-371	A MC 259632
Seattle #15	1382	372-373	A MC 259633
Seattle #16	1382	374-375	A MC 259634
Seattle #17	1382	376-377	A MC 259635
Seattle #18	1382	378-379	A MC 259636
Seattle #19	1382	380-381	A MC 259637
Seattle #20	1382	382-383	A MC 259638
Seattle #21	1382	384-385	A MC 259639
Seattle #22	1382	386-387	A MC 259640
Seattle #23	1382	388-389	A MC 259641
Seattle #24	1382	390-391	A MC 259642
Seattle #25	1382	392-393	A MC 259643

DO NOT
INDEX
@ COUNTY

25/2

PHOENIX, ARIZONA

Aug 29 2 06 PM '97

RECEIVED
B.L.M. AZ STATE OFFICE

EXHIBIT "A"

(page 6)

The following mining claims are located in secs. 8, 17 and 18, T.2 S., R.12 E., Gila & Salt River Meridian, County of Pinal, State of Arizona:

<u>Lode Claim Name</u>	<u>Book</u>	<u>RECORDED</u>		<u>B.L.M. Ser. #</u>
			<u>Page</u>	
S11-F1o No. 1	1420		465-466	A MC 265778
S11-F1o No. 2	1420		467-468	A MC 265779
S11-F1o No. 3	1420		469-470	A MC 265780
S11-F1o No. 4	1420		471-472	A MC 265781
S11-F1o No. 5	1420		473-474	A MC 265782
S11-F1o No. 6	1420		475-476	A MC 265783
S11-F1o No. 7	1420		477-478	A MC 265784
S11-F1o No. 8	1420		479-480	A MC 265785
S11-F1o No. 9	1420		481-482	A MC 265786
S11-F1o No. 10	1420		483-484	A MC 265787
S11-F1o No. 11	1420		485-486	A MC 265788
S11-F1o No. 12	1420		487-488	A MC 265789
S11-F1o No. 13	1420		489-490	A MC 265790
S11-F1o No. 14	1420		491-492	A MC 265791
S11-F1o No. 15	1420		493-494	A MC 265792
S11-F1o No. 16	1420		495-496	A MC 265793
S11-F1o No. 17	1420		497-498	A MC 265794
S11-F1o No. 18	1420		499-500	A MC 265795

RECEIVED
 B.L.M. AZ STATE OFFICE
 Aug 29 2 06 PM '97
 PHOENIX, ARIZONA

do NOT
 INDEX
 @ COUNTY

18 PA

EXHIBIT "A"

(page 7)

The following mining claims are located in secs. 15, 16, 21 and 22, T.2 S., R.12 E., Gila & Salt River Meridian, County of Pinal, State of Arizona:

<u>Lode Claim Name</u>	<u>Book</u>	<u>RECORDED</u> <u>Page</u>	<u>B.L.M. Ser. #</u>
S11-Flo No. 19	1420	501-502	A MC 265796
S11-Flo No. 20	1420	503-504	A MC 265797
S11-Flo No. 21	1420	505-506	A MC 265798
S11-Flo No. 22	1420	507-508	A MC 265799
S11-Flo No. 23	1420	509-510	A MC 265800
S11-Flo No. 24	1420	511-512	A MC 265801
S11-Flo No. 25	1420	513-514	A MC 265802
S11-Flo No. 26	1420	515-516	A MC 265803
S11-Flo No. 27	1420	517-518	A MC 265804
S11-Flo No. 28	1420	519-520	A MC 265805
S11-Flo No. 29	1420	521-522	A MC 265806
S11-Flo No. 30	1420	523-524	A MC 265807
S11-Flo No. 31	1420	525-526	A MC 265808
S11-Flo No. 32	1420	527-528	A MC 265809
S11-Flo No. 33	1420	529-530	A MC 265810
S11-Flo No. 34	1420	531-532	A MC 265811
S11-Flo No. 35	1420	533-534	A MC 265812
S11-Flo No. 36	1396	458-459	A MC 262396
Amended	1420	535-536	
S11-Flo No. 37	1396	460-461	A MC 262397
Amended	1420	537-538	
Volcano No. 12 R	1396	462-463	A MC 262398
Amended	1420	539-540	
(Amended name - S11, Flo No. 38)			
S11-Flo No. 39	1420	541-542	A MC 265813

DO NOT
INDEX
@ COUNTY

21 PM

PHOENIX, ARIZONA
Aug 29 2 06 PM '97
RECEIVED
B.L.M. AZ STATE OFFICE

STATE OF ARIZONA)
COUNTY OF PINAL) SS.

AFFIDAVIT OF RENTAL FEE PAYMENT
For the period
September 1, 1997 to August 31, 1998

STATE OF ARIZONA)
COUNTY OF MARICOPA) SS.

Harvey Smith, being duly sworn, deposes and says that he is a citizen of the United States and more than twenty-one years of age, and resides at 8953 E. Captain Dreyfus Ave., Scottsdale, Arizona 85260, in Maricopa County, State of Arizona, and is personally acquainted with the hereinafter described millsite claims situated in the Pioneer Mining District, Pinal County, Arizona, the location notices of which are recorded in the office of the County Recorder of said county as described below:

See Exhibit "A" attached

That the owner of said claims (10 "Guzman" placer mining claims) is Harborlite Corporation, and that the enclosed "rental fees" of \$100.00 per claim for a total of \$ 1,000.00 (One Thousand dollars) were paid by Harborlite Corporation, P. O. Box 960, Superior, AZ 85273 for the purpose of complying with the laws of the United States pertaining to assessment of annual work, and that said claims are being held for the purpose of mining (on lode claims) and milling (on millsites) perlite ore which is mined on our lode claims. This "rental fee" is required in accordance with the Act of October 5, 1992 (Public Law 102-381, 106 Stat. 1374, 1378-79) and is in lieu of the requirements for performing assessment work under 30 U.S.C.28-28e and for filing an annual Affidavit of Labor with the proper office of the Bureau of Land Management as outlined under section 314(a) and (c) of FLPMA and §3833.2.

These "rental fees" are being submitted to cover mining claims comprising a contiguous group.

DATED this 25 day of Aug, A.D., 1997

RECEIVED
S.L.H. AZ STATE OFFICE
Aug 29 2 06 PM '97
PHOENIX, ARIZONA

Harvey W. Smith
Harvey W. Smith

Subscribed and sworn before me this 25 day of Aug, A.D., 1997

NOTARY PUBLIC
STATE OF ARIZONA
County of Maricopa
HELEN McMILLAN
My Commission Expires July 4, 2000

Helen McMILLAN
Notary Public

June 30

EXHIBIT "A"

The following mining claims are located in sections 8 & 16, T.2 S., R.12 E., Gila & Salt River Meridian, County of Pinal, State of Arizona and are duly recorded as indicated below, at the office of the County Recorder, Pinal County, Arizona:

Placer Claim Name	Legal Description Section 8, T2S R12E	Date Located	Pinal County		BLM AMC#
			Book	Page	
Black Eye	W½ SE¼ SE¼ NW¼, SW¼ SE¼ NW¼, W½ NW¼ SE¼ NW¼,	6/26/65	423	121	90407
Blueberry	NE¼ SE¼ NW¼, E½ NW¼ SE¼ NW¼ E½ SW¼ NE¼ NW¼,	6/26/65	423	116	90406
Dewdrop	N½ SW¼ NE¼	6/26/65	423	114	90411
Divide	SE¼ SE¼ NW¼ SE¼, NE¼ NE¼ SW¼ SE¼, N½ NW¼ SE¼ SE¼, NW¼ NE¼ SE¼ SE¼, S½ SW¼ NE¼ SE¼, SW¼ SE¼ NE¼ SE¼.	6/26/65	423	122	90414
Havallna	W½ NE¼ NW¼ SE¼, SE¼ NW¼ NW¼ SE¼, N½ SE¼ NW¼ SE¼, SE¼ NE¼ NW¼ SE¼, SW¼ NW¼ NE¼ SE¼, NW¼ SW¼ NE¼ SE¼.	6/26/65	423	117	90408
Havallna No. 1	N½ NW¼ NW¼ SE¼, NE¼ NE¼ SW¼, E½ NW¼ NE¼ SW¼.	6/26/65	423	118	90409
Havallna No. 2	E½ SE¼ SE¼ NW¼, SW¼ SW¼ NE¼, W½ SE¼ SW¼ NE¼.	6/26/65	423	120	90410
I-DO-IT	E½ SE¼ SW¼ NE¼, NW¼ SE¼ NE¼, W½ SW¼ SE¼ NE¼.	6/26/65	423	119	90412
Look-Out-Wedge	NE¼ NE¼ NW¼ SE¼, N½ NW¼ NE¼ SE¼, SE¼ NW¼ NE¼ SE¼, W½ NE¼ NE¼ SE¼, NE¼ SW¼ NE¼ SE¼, NW¼ SE¼ NE¼ SE¼.	6/26/65	423	123	90413
<u>Section 16, T2S R12E</u>					
Self Protection	SW¼ NE¼ SW¼ NW¼, W½ SE¼ SW¼ NW¼, NW¼ NE¼ NW¼ SW¼, W½ E½ NE¼ SW¼ NW¼, E½ NW¼ NE¼ SW¼ NW¼, E½ SE¼ NW¼ SW¼ NW¼, E½ E½ SW¼ SW¼ NW¼, W½ NE¼ SE¼ SW¼ NW¼, E½ NE¼ NW¼ NW¼ SW¼,	1/22/51	42	362	89203

DO NOT
INDEX
COUNTY

10 PD

RECEIVED
BLM AZ STATE OFFICE
Aug 29 2 06 PM '97
PHOENIX, ARIZONA

STATE OF ARIZONA)
COUNTY OF PINAL) SS.

AFFIDAVIT OF RENTAL FEE PAYMENT
For the period
September 1, 1997 to August 31, 1998

STATE OF ARIZONA)
COUNTY OF MARICOPA) SS.

Harvey Smith, being duly sworn, deposes and says that he is a citizen of the United States and more than twenty-one years of age, and resides at 8953 E. Captain Dreyfus Ave., Scottsdale, Arizona 85260, in Maricopa County, State of Arizona, and is personally acquainted with the hereinafter described millsite claims situated in the Pioneer Mining District, Pinal County, Arizona, the location notices of which are recorded in the office of the County Recorder of said county as described below:

See Exhibit "A" attached

That the owner of said claims (10 lode mining claims) is Lewis and Thomas Williams, and that the enclosed "rental fees" of \$100.00 per claim for a total of \$ 1,000.00 (One Thousand dollars) were paid by Harborlite Corporation, P. O. Box 960, Superior, AZ 85273 for the purpose of complying with the laws of the United States pertaining to assessment of annual work, and that said claims are being held for the purpose of mining (on lode claims) and milling (on millsites) perlite ore which is mined on our lode claims. This "rental fee" is required in accordance with the Act of October 5, 1992 (Public Law 102-381, 106 Stat. 1374, 1378-79) and is in lieu of the requirements for performing assessment work under 30 U.S.C.28-28e and for filing an annual Affidavit of Labor with the proper office of the Bureau of Land Management as outlined under section 314(a) and (c) of FLPMA and §3833.2.

These "rental fees" are being submitted to cover mining claims comprising a contiguous group.

DATED this 25 day of Aug, A.D., 1997

RECEIVED
D.L.M. AZ STATE OFFICE
Aug 29 2 06 PM '97
PHOENIX, ARIZONA

Harvey W. Smith
Harvey W. Smith

Subscribed and sworn before me this 25 day of Aug, A.D., 1997

NOTARY PUBLIC
STATE OF ARIZONA
County of Maricopa
HELEN McMILLAN
My Commission Expires July 1, 2000

Helen M. Millan
Notary Public

June 30

EXHIBIT "A"

<u>Lode Claim Name</u>	<u>Loc. Date</u>	<u>Pinal County</u>			<u>B.L.M. Data</u>		<u>Locator</u>
		<u>Book</u>	<u>Page(s)</u>	<u>Filing Date</u>	<u>Serial No.</u>	<u>Date</u>	
Bobbie Jo Perlite No. 1 Amended	10/6/85 1/11/90	1314 1651	459-60 501-02	10/7/85 ² 1/15/90	A MC 245404	11/4/85 2/8/90	Thomas Williams
Bobbie Jo Perlite No. 2 Amended	10/6/85 1/11/90	1314 1651	457-58 503-04	10/7/85 1/15/90	A MC 245405	11/4/85 2/8/90	Thomas Williams
Bobbie Jo Perlite No. 3	10/6/85	1314	455-56	10/7/85	A MC 245406	11/4/85	Thomas Williams
Bobbie Jo Perlite No. 4	10/12/85	1315	788-89	10/15/85	A MC 245407	11/4/85	Thomas Williams
Bobbie Jo Perlite No. 5	10/12/85	1315	790-91	10/15/85	A MC 245408	11/4/85	Thomas Williams
Bobbie Jo Perlite No. 6	10/12/85	1315	792-93	10/15/85	A MC 245409	11/4/85	Thomas Williams
Bobbie Jo Perlite No. 7	10/12/85	1315	796-97	10/15/85	A MC 245410	11/4/85	Thomas Williams
Bobbie Jo Perlite No. 8	10/12/85	1315	794-95	10/15/85	A MC 245411	11/4/85	Thomas Williams
B J No. 9	2/10/90	1651	523-24	2/20/90	A MC 301847	3/2/90	Lewis Williams
B & J No. 10	4/8/92	1817	118-19	4/9/92	A MC 321062	4/30/92	Lewis Williams

DO NOT
INDEX
@
COUNTY

10 PM

RECEIVED
B.L.M. AZ STATE OFFICE
Aug 29 2 06 PM '97
PHOENIX, ARIZONA

UNITED STATES
DEPARTMENT OF THE INTERIOR
BUREAU OF LAND MANAGEMENT

RECEIPT AND ACCOUNTING ADVICE

No. 2372866 04

Subject: CLAIM MAINTENANCE FEE 1998 - 169

TC/AZ 08/29/97

Applicant:

2 60 13 16,900.00

DEL TIERRA ENGINEERING
AND MINING CORP
4330 N CIVIC CTR PLAZA #104
SCOTTSDALE AZ 85251

CK 17415
Remitter: 946-3996

Assignor:

LEASE MANAGEMENT DATA									
<input type="checkbox"/> NEW <input type="checkbox"/> UPDATE <input type="checkbox"/> PAYMENT									
ORIGINAL SERIAL NO.	ASG.	TYPE	ST.	CTY.	FUND SYMBOL			ACRES/UNITS	RATE
AMC 66077, ET AL									

AMOUNT	ANV. DATE	EXP. DATE	BILL CYC.	S/C	DISTRICT	NEXT BILL	MISC. DATA	U of M	ACTUAL UNITS

ASSIGNMENT SERIAL NO.	ASG.	TYPE	ST.	CTY.	FUND SYMBOL			ACRES/UNITS	RATE

AMOUNT	ANV. DATE	EXP. DATE	BILL CYC.	S/C	DISTRICT	NEXT BILL	MISC. DATA	U of M	ACTUAL UNITS

APPLY REMITTANCE			
ACTION	FUND SYMBOL	CTY.	AMOUNT
FILING FEE			
RENTAL			
UNEARNED			
REFUND			
TOTAL			
AMOUNT DUE			

Remarks:

BY: _____ DATE: _____

- Lease in Escrow?
- KGS? Of Interest?
- Auto Escalates? Operating Rights?
- Auto Renew? Operator
- Bond Filed?

FOR MMS USE ONLY		
BILLEE	NUMBER	FOREST REFUGE
OCS SECTION		
CODE		

CASE FOLDER COPY

STATE OF ARIZONA)
) SS.
COUNTY OF PINAL)

66076
89202
90404
94569
245404
87677
301847
303417
317479

AFFIDAVIT OF RENTAL FEE PAYMENT
For the period
September 1, 1996 to August 31, 1997

PHOENIX, ARIZONA
AUG 26 3 18 PM '96
RECEIVED
B.L.M. AZ STATE OFFICE
28976
319070
26571
25955
SR

STATE OF ARIZONA)
) SS.
COUNTY OF MARICOPA)

Harvey Smith, being duly sworn, deposes and says that he is a citizen of the United States and more than twenty-one years of age, and resides at 8953 E. Captain Dreyfus Ave., Scottsdale, Arizona 85260, in Maricopa County, State of Arizona, and is personally acquainted with the hereinafter described mining claims situated in the Pioneer Mining District, Pinal County, Arizona, the location notices of which are recorded in the office of the County Recorder of said county as described below:

See Exhibit "A" attached

That the owner of said claims (2 lode mining claims and 1 millsite) is Harborlite Corporation, and that the enclosed "rental fees" of \$100.00 per claim for a total of \$300.00 (Three Hundred dollars) were paid by Harborlite Corporation, P. O. Box 960, Superior, AZ 85273, for the purpose of complying with the laws of the United States pertaining to assessment of annual work, and that said lode claims are being held for the valuable mineral contained therein and the millsite for the purpose of enhancing a fines containment area in conjunction with the mining operation. This "rental fee" is required in accordance with the Act of October 5, 1992 (Public Law 102-381, 106 Stat. 1374, 1378-79) and is in lieu of the requirements for performing assessment work under 30 U.S.C.28-28e and for filing an annual Affidavit of Labor with the proper office of the Bureau of Land Management as outlined under section 314(a) and (c) of FLPMA and §3833.2.

DATED this 20 day of August, A.D., 1996

10/4/96 SR
ENTERED IN COMPUTER
SR

Harvey W. Smith
Harvey W. Smith

Subscribed and sworn before me this 20 day of August, A.D., 1996

NOTARY PUBLIC
STATE OF ARIZONA
County of Maricopa
HELEN McMILLAN
My Commission Expires July 1, 2000
June 30

Helen M. Millan
Notary Public

EXHIBIT "A"

The following claims are located in Secs. 4, 8 & 9, T.2 S., R.12 E., G.& S.R.M., Pioneer Mining District, Pinal County, State of Arizona, the Location Notices are recorded in the office of the County Recorder of said county as described below:

<u>Claim Name</u>	<u>Docket</u>	<u>Page(s)</u>	<u>B.L.M. Serial Number</u>
Forgotten Wedge lode	374	545	A MC 66077 ✓
MARY T. FRACTION lode	1668	450-451	A MC 303417 ✓
HARBORLITE MILLSITE NO. 3A Amended	1781 1797	639-640 124-125	A MC 317479 ✓

RECEIVED
B.L.M. AZ STATE OFFICE
Aug 26 3 18 PM '96
PHOENIX, ARIZONA

3 ✓ Bob

STATE OF ARIZONA)
) SS.
COUNTY OF PINAL)

AFFIDAVIT OF RENTAL FEE PAYMENT
For the period
September 1, 1996 to August 31, 1997

RECEIVED
D.L.M. AZ STATE OFFICE
Aug 26 3 18 PM '96
PHOENIX, ARIZONA

STATE OF ARIZONA)
) SS.
COUNTY OF MARICOPA)


Harvey Smith, being duly sworn, deposes and says that he is a citizen of the United States and more than twenty-one years of age, and resides at 8953 E. Captain Dreyfus Ave., Scottsdale, Arizona 85260, in Maricopa County, State of Arizona, and is personally acquainted with the hereinafter described mining claims situated in the Pioneer Mining District, Pinal County, Arizona, the location notices of which are recorded in the office of the County Recorder of said county as described below:

See Exhibit "A" attached

That the owner of said claims (10 lode mining claims) is Lewis and Thomas Williams, and that the enclosed "rental fees" of \$100.00 per claim for a total of \$1,000.00 (One Thousand dollars) were paid by Harborlite Corporation, P. O. Box 960, Superior, AZ 85273, for the purpose of complying with the laws of the United States pertaining to assessment of annual work, and that said claims are being held for the valuable mineral contained therein. This "rental fee" is required in accordance with the Act of October 5, 1992 (Public Law 102-381, 106 Stat. 1374, 1378-79) and is in lieu of the requirements for performing assessment work under 30 U.S.C.28-28e and for filing an annual Affidavit of Labor with the proper office of the Bureau of Land Management as outlined under section 314(a) and (c) of FLPMA and §3833.2.


These "rental fees" are being submitted to cover mining claims comprising a contiguous group.

DATED this 20 day of August, A.D., 1996




Harvey W. Smith

Subscribed and sworn before me this 20 day of August, A.D., 1996



Notary Public



RECEIVED
B.L.M. AZ STATE OFFICE

EXHIBIT "A"

AUG 26 3 18 PM '96

PHOENIX, ARIZONA

10/9/01

<u>Lode Claim Name</u>	<u>Loc. Date</u>	<u>Book</u>	<u>Page(s)</u>	<u>Filing Date</u>	<u>B.L.M. Data</u> <u>Serial No.</u>	<u>Date</u>	<u>Locator</u>
Bobbie Jo Perlite No. 1 Amended	10/6/85 1/11/90	1314 1651	459-60 501-02	10/7/85 1/15/90	A MC 245404	11/4/85 2/8/90	Thomas Williams
Bobbie Jo Perlite No. 2 Amended	10/6/85 1/11/90	1314 1651	457-58 503-04	10/7/85 1/15/90	A MC 245405	11/4/85 2/8/90	Thomas Williams
Bobbie Jo Perlite No. 3	10/6/85	1314	455-56	10/7/85	A MC 245406	11/4/85	Thomas Williams
Bobbie Jo Perlite No. 4	10/12/85	1315	788-89	10/15/85	A MC 245407	11/4/85	Thomas Williams
Bobbie Jo Perlite No. 5	10/12/85	1315	790-91	10/15/85	A MC 245408	11/4/85	Thomas Williams
Bobbie Jo Perlite No. 6	10/12/85	1315	792-93	10/15/85	A MC 245409	11/4/85	Thomas Williams
Bobbie Jo Perlite No. 7	10/12/85	1315	796-97	10/15/85	A MC 245410	11/4/85	Thomas Williams
Bobbie Jo Perlite No. 8	10/12/85	1315	794-95	10/15/85	A MC 245411	11/4/85	Thomas Williams
B J No. 9	2/10/90	1657	523-24	2/20/90	A MC 301847 ✓	3/2/90	Lewis Williams
B & J No. 10	4/8/92	1817	118-19	4/9/92	A MC 321062 ✓	4/30/92	Lewis Williams

DO NOT
INDEX
COUNTY

STATE OF ARIZONA)
) SS.
COUNTY OF PINAL)

AFFIDAVIT OF RENTAL FEE PAYMENT
For the period
September 1, 1996 to August 31, 1997

RECEIVED
BLM AZ STATE OFFICE
Aug 26 3 19 PM '96
PHOENIX, ARIZONA

STATE OF ARIZONA)
) SS.
COUNTY OF MARICOPA)

Harvey Smith, being duly sworn, deposes and says that he is a citizen of the United States and more than twenty-one years of age, and resides at 8953 E. Captain Dreyfus Ave., Scottsdale, Arizona 85260, in Maricopa County, State of Arizona, and is personally acquainted with the hereinafter described mining claims situated in the Pioneer Mining District, Pinal County, Arizona, the location notices of which are recorded in the office of the County Recorder of said county as described below:

See Exhibit "A" attached

That the owner of said claims (10 "Guzman" placer mining claims) is Harborlite Corporation, P. O. Box 960, Superior, AZ 85273, and that the enclosed "rental fees" of \$100.00 per claim for a total of \$ 1,000.00 (One Thousand dollars) were paid by Harborlite Corporation, for the purpose of complying with the laws of the United States pertaining to assessment of annual work, and that said claims are being held for the valuable mineral contained therein. This "rental fee" is required in accordance with the Act of October 5, 1992 (Public Law 102-381, 106 Stat. 1374, 1378-79) and is in lieu of the requirements for performing assessment work under 30 U.S.C.28-28e and for filing an annual Affidavit of Labor with the proper office of the Bureau of Land Management as outlined under section 314(a) and (c) of FLPMA and §3833.2.


These "rental fees" are being submitted to cover mining claims comprising a contiguous group.

DATED this 20 day of August, A.D., 1996

Harvey W. Smith
Harvey W. Smith

Subscribed and sworn before me this 20 day of August, A.D., 1996

Helen McMillan
Notary Public



June 30, 2000

EXHIBIT "A"

The following mining claims are located in sections 8 & 16, T.2 S., R.12 E., Gila & Salt River Meridian, County of Pinal, State of Arizona and are duly recorded as indicated below, at the office of the County Recorder, Pinal County, Arizona:

RECEIVED
BLM AZ STATE OFFICE
AUG 26 3 19 PM '96
PHOENIX, ARIZONA

PLACER MINING CLAIMS

Placer Claim Name	Legal Description Section 8, T2S R12E	Date Located	Pinal County		BLM AMC#
			Book	Page	
Black Eye	W½ SEK SEK NWK, SWK SEK NWK, W½ NWK SEK NWK.	6/26/65	423	121	90407
Blueberry	NEK SEK NWK, E½ NWK SEK NWK E½ SWK NEK NWK.	6/26/65	423	116	90406
Dewdrop	N½ SWK NEK	6/26/65	423	114	90411
Divide	SEK SEK NWK SEK, NEK NEK SWK SEK, N½ NWK SEK SEK, NWK NEK SEK SEK, S½ SWK NEK SEK, SWK SEK NEK SEK.	6/26/65	423	122	90414
Havallna	W½ NEK NWK SEK, SEKNWK NWK SEK, N½ SEK NWKSEK, SEK NEK NWK SEK, SWK NWK NEK SEK, NWK SWK NEK SEK.	6/26/65	423	117	90408
Havallna No. 1	N½ NWK NWK SEK, NEK NEK SWK, E½ NWK NEK SWK.	6/26/65	423	118	90409
Havallna No. 2	E½ SEK SEK NWK, SWK SWK NEK, W½ SEK SWK NEK.	6/26/65	423	120	90410
I-DO-IT	E½ SEK SWK NEK, NWK SEK NEK, W½ SWK SEK NEK.	6/26/65	423	119	90412
Look-Out-Wedge	NEK NEK NWK SEK, N½ NWK NEK SEK, SEKNWK NEK SEK, W½ NEKNEK SEK, NEK SWK NEK SEK, NWK SEK NEK SEK.	6/26/65	423	123	90413
<u>Section 16, T2S R12E</u>					
Self Protection	SWK NEK SWK NWK, W½ SEK SWK NWK, NWK NEK NWK SWK, W½ E½ NEK SWK NWK, E½ NWK NEK SWK NWK, E½ SEK NWK SWK NWK, E½ E½ SWK SWK NWK, W½ NEK SEK SWK NWK, E½ NEK NWK NWK SWK,	1/22/51	42	362	89203

Do Not
INDEX
@
COUNTY

10th Feb

STATE OF ARIZONA)
) SS.
COUNTY OF PINAL)

AFFIDAVIT OF RENTAL FEE PAYMENT
For the period
September 1, 1996 to August 31, 1997

RECEIVED
BLM AZ STATE OFFICE
Aug 26 3 19 PM '96
PHOENIX, ARIZONA

STATE OF ARIZONA)
) SS.
COUNTY OF MARICOPA)


Harvey Smith, being duly sworn, deposes and says that he is a citizen of the United States and more than twenty-one years of age, and resides at 8953 E. Captain Dreyfus Ave., Scottsdale, Arizona 85260, in Maricopa County, State of Arizona, and is personally acquainted with the hereinafter described mining claims situated in the Pioneer Mining District, Pinal County, Arizona, the location notices of which are recorded in the office of the County Recorder of said county as described below:

See Exhibit "A" attached


That the owner of said claims (9 "Guzman" lode mining claims) is Harborlite Corporation, P. O. Box 960, Superior, AZ 85273, and that the enclosed "rental fees" of \$100.00 per claim for a total of \$ 900.00 (Nine Hundred dollars) were paid by Harborlite Corporation, for the purpose of complying with the laws of the United States pertaining to assessment of annual work, and that said claims are being held for the valuable mineral contained therein. This "rental fee" is required in accordance with the Act of October 5, 1992 (Public Law 102-381, 106 Stat. 1374, 1378-79) and is in lieu of the requirements for performing assessment work under 30 U.S.C.28-28e and for filing an annual Affidavit of Labor with the proper office of the Bureau of Land Management as outlined under section 314(a) and (c) of FLPMA and §3833.2.


These "rental fees" are being submitted to cover mining claims comprising a contiguous group.

DATED this 20 day of August, A.D., 1996


Harvey W. Smith

Subscribed and sworn before me this 20 day of August, A.D., 1996


Notary Public



June 30, 2000

EXHIBIT "A"

The following mining claims are located in sections 8 & 9, T.2 S., R.12 E., Gila & Salt River Meridian, County of Pinal, State of Arizona and are duly recorded as indicated below, at the office of the County Recorder, Pinal County, Arizona:

<u>Lode Name</u>	<u>Book</u>	<u>Page(s)</u>	<u>B.L.M. Serial</u>	<u>Location Date</u>
I-DO-IT	53	414	A MC 87677	4/13/45
Amended	443	89		
2nd Amended	1618	373-374		
LA CHOLLA	54	119	A MC 87678	12/17/45
Amended	1618	375-376		
HAVALINA No. 2	53	428	A MC 87679	6/04/45
Amended	443	88		
2nd Amended	1618	381-382		
HAVALINA	53	427	A MC 87680	4/11/45
Amended	1618	379-380		
DIVIDE	54	117	A MC 87681	12/06/45
Amended	443	90		
2nd Amended	1618	383-384		
LOOK-OUT-WEDGE	54	351	A MC 87682	3/29/46
Amended	443	91		
2nd Amended	1618	385-386		
ATOMIC BOMB	54	43	A MC 87683	11/13/45
Amended	1618	377-378		
CRUZALITE	438	246	A MC 87684	11/04/65
Amended	1618	387-388		
MARKIE'S FRACTION	267	500	A MC 87685	5/01/60
Amended	1618	389-390		

Do NOT
INDEX
@
COUNTY

RECEIVED
JULY 14 1965
PHOENIX, ARIZONA
Aug 26 3 19 PM '65

qv pat

STATE OF ARIZONA)
COUNTY OF PINAL) SS.

AFFIDAVIT OF RENTAL FEE PAYMENT
For the period
September 1, 1996 to August 31, 1997

RECEIVED
S.I.H. AZ STATE OFFICE
Aug 26 3 19 PM '96
PHOENIX, ARIZONA


STATE OF ARIZONA)
COUNTY OF MARICOPA) SS.

Harvey Smith, being duly sworn, deposes and says that he is a citizen of the United States and more than twenty-one years of age, and resides at 8953 E. Captain Dreyfus Ave., Scottsdale, Arizona 85260, in Maricopa County, State of Arizona, and is personally acquainted with the hereinafter described millsite claims situated in the Pioneer Mining District, Pinal County, Arizona, the location notices of which are recorded in the office of the County Recorder of said county as described below:

See Exhibit "A" (7 pages) attached

That the owner of said claims (2 millsites and 135 lodes formerly known as the Nord claims) is Harborlite Corporation., and that the enclosed "rental fees" of \$100.00 per claim for a total of \$ 13,700.00 (Thirteen Thousand, Seven Hundred dollars) were paid by Harborlite Corporation, P. O. Box 960, Superior, AZ 85273 for the purpose of complying with the laws of the United States pertaining to assessment of annual work, and that said claims are being held for the purpose of mining (on lode claims) and milling (on millsites) perlite ore which is mined on our lode claims. This "rental fee" is required in accordance with the Act of October 5, 1992 (Public Law 102-381, 106 Stat. 1374, 1378-79) and is in lieu of the requirements for performing assessment work under 30 U.S.C.28-28e and for filing an annual Affidavit of Labor with the proper office of the Bureau of Land Management as outlined under section 314(a) and (c) of FLPMA and §3833.2.

DATED this 20 day of August, A.D., 1996


Harvey W. Smith

Subscribed and sworn before me this 20 day of August, A.D., 1996

NOTARY PUBLIC
STATE OF ARIZONA
County of Maricopa
HELEN McMILLAN
My Commission Expires July 1, 2000


Notary Public

June 30

EXHIBIT "A"

(page 1)

The following mining claims are located in Pinal County, State of Arizona, the location notices of which are recorded in the office of the County Recorder of said County as described below:

<u>Claim Name</u>	<u>Book/Docket</u>	<u>Page(s)</u>	<u>B.L.M. Serial #</u>
ROSEMARIE No. 6 Exception lode (situate in Sec. 8)	507	87	A MC 66079 ✓
Candy Rock Fraction lode (situate in Sec. 16)	1556	712-713	A MC 289764 ✓
Lucero millsite (situate in Sec. 4)	1786	558-559	A MC 319070 ✓
Cynthia & John millsite (situate in Sec. 4)	993	426-427	A MC 94571 ✓

DO NOT
INDEX
@ COUNTY

All claims are located in T.2 S., R.12 E., G.& S.R.M.

RECEIVED
B.L.M. AZ STATE OFFICE
Aug 26 3 19 PM '96
PHOENIX, ARIZONA

4 ✓
Bcl

EXHIBIT "A"

(page 2)

The following lode mining claims are located in secs. 8 & 9, T.2 S., R.12 E., Gila & Salt River Meridian, County of Pinal, State of Arizona:

<u>Lode Claim Name</u>	<u>Recorded</u>		<u>B.L.M. Ser. #</u>
	<u>Book</u>	<u>Page</u>	
ROSEMARIE NO. 1 Exception	500	414	A MC 66078 ✓
Amended	507	86	
ROSEMARIE NO. 7 Exception	500	420	A MC 66080
Amended	507	88	
ROSEMARIE NO. 8 Exception	500	421	A MC 66081
Amended	507	89	
Amended	Doc. 1082-045		
ROSEMARIE NO. 9 Exception	500	422	A MC 66082
Amended	507	90	
ROSEMARIE NO. 10 Exception	500	423	A MC 66083
Amended	507	91	
ROSEMARIE NO. 12 Exception	500	425	A MC 66084
Amended	507	92	
Amended	Doc. 1082-047		
ROSEMARIE NO. 13 Exception	500	426	A MC 66085
Amended	507	93	
ROSEMARIE NO. 14 Exception	500	427	A MC 66086
Amended	507	94	

Do NOT
INDEX
@ COUNTY

RECEIVED
B.L.M. AZ STATE OFFICE
PHOENIX, ARIZONA
Aug 26 3 19 PM '95

8 ✓
Bef

EXHIBIT "A"

(page 3)

The following mining claims are located in Secs. 27, 28, 32, 33 & 34, T.2 S., R.12 E., and Secs. 3 & 4, T.3 S., R.12 E., Gila & Salt River Meridian, County of Pinal, State of Arizona:

<u>Lode Claim Name</u>	<u>Book</u>	<u>Page</u>	<u>B.L.M. Ser. #</u>
Hal #1	1382	220-221	A MC 259557
Hal #2	1382	222-223	A MC 259558
Hal #3	1382	224-225	A MC 259559
Hal #4	1382	226-227	A MC 259560
Hal #5	1382	228-229	A MC 259561
Hal #6	1382	230-231	A MC 259562
Hal #7	1382	232-233	A MC 259563
Hal #8	1382	234-235	A MC 259564
Hal #9	1382	236-237	A MC 259565
Hal #10	1382	238-239	A MC 259566
Hal #11	1382	240-241	A MC 259567
Hal #12	1382	242-243	A MC 259568
Hal #13	1382	244-245	A MC 259569
Hal #14	1382	246-247	A MC 259570
Hal #15	1382	248-249	A MC 259571
Hal #16	1382	250-251	A MC 259572
Hal #17	1382	252-253	A MC 259573
Hal #18	1382	254-255	A MC 259574
Hal #19	1382	256-257	A MC 259575
Hal #20	1382	258-259	A MC 259576
Hal #21	1382	260-261	A MC 259577
Hal #22	1382	262-263	A MC 259578
Hal #23	1382	264-265	A MC 259579
Hal #24	1382	266-267	A MC 259580
Hal #25	1382	268-269	A MC 259581
Hal #26	1382	270-271	A MC 259582
Hal #27	1382	272-273	A MC 259583
Hal #28	1382	274-275	A MC 259584
Hal #29	1382	276-277	A MC 259585
Hal #30	1382	278-279	A MC 259586
Hal #31	1382	280-281	A MC 259587
Hal #32	1382	282-283	A MC 259588
Hal #33	1382	284-285	A MC 259589
Hal #34	1382	286-287	A MC 259590
Hal #35	1382	288-289	A MC 259591
Hal #36	1382	290-291	A MC 259592
Tekoa #9	1382	410-411	A MC 259652
Tekoa #10	1382	412-413	A MC 259653
Tekoa #11	1382	414-415	A MC 259654
Tekoa #12	1382	416-417	A MC 259655
Tekoa #13	1382	418-419	A MC 259656

RECEIVED
 P.L.M. AZ STATE OFFICE
 AUG 26 3 19 PM '96
 PHOENIX, ARIZONA

41
 Bob

DO NOT INDEX
 COUNTY

EXHIBIT "A"

(page 4)

The following mining claims are located in Sec. 16, 17 & 20, T.2 S., R.12 E., Gila & Salt River Meridian, County of Pinal, State of Arizona:

RECEIVED
 GILMA AZ STATE OFFICE
 Aug 26 3 19 PM '96
 PHOENIX, ARIZONA

RECORDED

<u>Lode Claim Name</u>	<u>Book</u>	<u>Page</u>	<u>B.L.M. Ser. #</u>
Magic #1	1382	292-293	A MC 259593
Magic #2	1382	294-295	A MC 259594
Magic #3	1382	296-297	A MC 259595
Magic #4	1382	298-299	A MC 259596
Magic #5	1382	300-301	A MC 259597
Magic #6	1382	302-303	A MC 259598
Magic #7	1382	304-305	A MC 259599
Magic #8	1382	306-307	A MC 259600
Magic #9	1382	308-309	A MC 259601
Magic #10	1382	310-311	A MC 259602
Magic #11	1382	312-313	A MC 259603
Magic #12	1382	314-315	A MC 259604
Magic #13	1382	316-317	A MC 259605
Magic #14	1382	318-319	A MC 259606
Magic #15	1382	320-321	A MC 259607
Magic #23	1382	336-337	A MC 259615
Magic #24	1382	338-339	A MC 259616
Magic #25	1382	340-341	A MC 259617
Magic #26	1382	342-343	A MC 259618
Magic #27	1556	710-711	A MC 289765

DO NOT
 INDEX
 @ COUNTY

20
 BAH

EXHIBIT "A" (page 5)

The following mining claims are located in sec. 12, T.2 S., R.11 E. and secs. 7 & 8, T.2 S., R.12 E., Gila & Salt River Meridian, County of Pinal, State of Arizona:

<u>Lode Claim Name</u>	<u>Book</u>	<u>RECORDED Page</u>	<u>B.L.M. Ser. #</u>
Seattle #1	1382	344-345	A MC 259619
Seattle #2	1382	346-347	A MC 259620
Seattle #3	1382	348-349	A MC 259621
Seattle #4	1382	350-351	A MC 259622
Seattle #5	1382	352-353	A MC 259623
Seattle #6	1382	354-355	A MC 259624
Seattle #7	1382	356-357	A MC 259625
Seattle #8	1382	358-359	A MC 259626
Seattle #9	1382	360-361	A MC 259627
Seattle #10	1382	362-363	A MC 259628
Seattle #11	1382	364-365	A MC 259629
Seattle #12	1382	366-367	A MC 259630
Seattle #13	1382	368-369	A MC 259631
Seattle #14	1382	370-371	A MC 259632
Seattle #15	1382	372-373	A MC 259633
Seattle #16	1382	374-375	A MC 259634
Seattle #17	1382	376-377	A MC 259635
Seattle #18	1382	378-379	A MC 259636
Seattle #19	1382	380-381	A MC 259637
Seattle #20	1382	382-383	A MC 259638
Seattle #21	1382	384-385	A MC 259639
Seattle #22	1382	386-387	A MC 259640
Seattle #23	1382	388-389	A MC 259641
Seattle #24	1382	390-391	A MC 259642
Seattle #25	1382	392-393	A MC 259643

RECEIVED
B.L.M. AZ STATE OFFICE
Aug 26 3 20 PM '96
PHOENIX, ARIZONA

DO NOT
INDEX
@ COUNTY

25 ✓

EXHIBIT "A"

(page 6)

The following mining claims are located in secs. 8, 17 and 18, T.2 S., R.12 E., Gila & Salt River Meridian, County of Pinal, State of Arizona:

<u>Lode Claim Name</u>	<u>Book</u>	<u>Page</u>	<u>B.L.M. Ser. #</u>
S11-F1o No. 1	1420	465-466	A MC 265778
S11-F1o No. 2	1420	467-468	A MC 265779
S11-F1o No. 3	1420	469-470	A MC 265780
S11-F1o No. 4	1420	471-472	A MC 265781
S11-F1o No. 5	1420	473-474	A MC 265782
S11-F1o No. 6	1420	475-476	A MC 265783
S11-F1o No. 7	1420	477-478	A MC 265784
S11-F1o No. 8	1420	479-480	A MC 265785
S11-F1o No. 9	1420	481-482	A MC 265786
S11-F1o No. 10	1420	483-484	A MC 265787
S11-F1o No. 11	1420	485-486	A MC 265788
S11-F1o No. 12	1420	487-488	A MC 265789
S11-F1o No. 13	1420	489-490	A MC 265790
S11-F1o No. 14	1420	491-492	A MC 265791
S11-F1o No. 15	1420	493-494	A MC 265792
S11-F1o No. 16	1420	495-496	A MC 265793
S11-F1o No. 17	1420	497-498	A MC 265794
S11-F1o No. 18	1420	499-500	A MC 265795

RECEIVED
B.L.M. AZ STATE OFFICE
Aug 26 3 20 PM '96
PHOENIX, ARIZONA

DO NOT
INDEX
@ COUNTY

18[✓] Bob

16

EXHIBIT "A"

(page 7)

The following mining claims are located in secs. 15, 16, 21 and 22, T.2 S., R.12 E., Gila & Salt River Meridian, County of Pinal, State of Arizona:

<u>Lode Claim Name</u>	<u>Book</u>	<u>RECORDED</u> <u>Page</u>	<u>B.L.M. Ser. #</u>
Sil-Flo No. 19	1420	501-502	A MC 265796
Sil-Flo No. 20	1420	503-504	A MC 265797
Sil-Flo No. 21	1420	505-506	A MC 265798
Sil-Flo No. 22	1420	507-508	A MC 265799
Sil-Flo No. 23	1420	509-510	A MC 265800
Sil-Flo No. 24	1420	511-512	A MC 265801
Sil-Flo No. 25	1420	513-514	A MC 265802
Sil-Flo No. 26	1420	515-516	A MC 265803
Sil-Flo No. 27	1420	517-518	A MC 265804
Sil-Flo No. 28	1420	519-520	A MC 265805
Sil-Flo No. 29	1420	521-522	A MC 265806
Sil-Flo No. 30	1420	523-524	A MC 265807
Sil-Flo No. 31	1420	525-526	A MC 265808
Sil-Flo No. 32	1420	527-528	A MC 265809
Sil-Flo No. 33	1420	529-530	A MC 265810
Sil-Flo No. 34	1420	531-532	A MC 265811
Sil-Flo No. 35	1420	533-534	A MC 265812
Sil-Flo No. 36	1396	458-459	A MC 262396
Amended	1420	535-536	
Sil-Flo No. 37	1396	460-461	A MC 262397
Amended	1420	537-538	
Volcano No. 12 R	1396	462-463	A MC 262398
Amended	1420	539-540	
(Amended name - Sil, Flo No. 38)			
Sil-Flo No. 39	1420	541-542	A MC 265813

RECEIVED
B.L.M. AZ STATE OFFICE
PHOENIX, ARIZONA
Aug 26 3 20 PM '95

DO NOT
INDEX
@ COUNTY

21 ✓
Bay

DEL TIERRA ENGINEERING & MINING CORP.

HARVEY W. SM E.M. PRESIDENT

Registered Mining Engineer
U.S. Approved Title Abstracter


U.S. Mineral Surveyor
Registered Land Surveyor

4330 N. Civic Center Plaza Ste 104
Tel. 602 / 946-3996
FAX 602 / 946-3985

Scottsdale, Arizona 85251

August 20, 1996

U. S. Department of the Interior
Bureau of Land Management
P. O. Box 16563
Phoenix, AZ 85011



Gentlemen:

Enclosed are five (5) "Affidavit of Rental Fee Payment" for the period September 1, 1996 to August 31, 1997 with Exhibits "A" attached. These Affidavits pertain to the claims of Harborlite Corporation as follows:

- Harborlite - 2 lodes, 1 millsite
- Bobbie Jo - 10 lodes
- Guzman - 9 lodes, 10 placers
- Nord 135 lodes, 2 millsites

We are enclosing our check in the amount of \$ 16,900.00 representing the fee for filing based on \$ 100.00 per claim rental fees for these 169 claims. Please acknowledge receipt of these rental fees.

Sincerely,

Harvey W. Smith
Harvey W. Smith, E.M.
President

RECEIVED
BLM AZ STATE OFFICE
Aug 26 3 18 PM '96
PHOENIX, ARIZONA

HWS/hm

Enclosures - hand carried

UNITED STATES
DEPARTMENT OF THE INTERIOR
BUREAU OF LAND MANAGEMENT

RECEIPT AND ACCOUNTING ADVICE

NO. 2263459 04

Subject: CLAIM MAINTENANCE FEE 1997 - 169 TC/AZ 08/26/96
Applicant: 2 82 12 16,900.00

DEL TIERRA ENGINEERING
4330 N CIVIC CTR PLAZA #104
SCOTTSDALE AZ 85251

Remitter: SAME AS CK 17000
946-3996

Assignor:

LEASE MANAGEMENT DATA										
<input type="checkbox"/> NEW <input type="checkbox"/> UPDATE <input type="checkbox"/> PAYMENT										
ORIGINAL SERIAL NO.	ASG.	TYPE	ST.	CTY.	FUND SYMBOL				ACRES/UNITS	RATE
66077, ET AL										
AMOUNT	ANV. DATE	EXP. DATE	BILL CYC.	S/C	DISTRICT	NEXT BILL	MISC. DATA	U of M	ACTUAL UNITS	
ASSIGNMENT SERIAL NO.	ASG.	TYPE	ST.	CTY.	FUND SYMBOL				ACRES/UNITS	RATE
AMOUNT	ANV. DATE	EXP. DATE	BILL CYC.	S/C	DISTRICT	NEXT BILL	MISC. DATA	U of M	ACTUAL UNITS	

APPLY REMITTANCE			
ACTION	FUND SYMBOL	CTY.	AMOUNT
FILING FEE			
RENTAL			
UNEARNED			
REFUND			
TOTAL			
AMOUNT DUE			

Remarks:
 66077-66086 289764-289765
 89203 319070
 90406-90414 259557-259607
 94571 259615-259643
 245404-245411
 87677-87685 259652-thru 259656
 301847
 303417 265778-265813
 317479
 BY: 321062 262396-262398
 DATE: 5x

Lease in Escrow?
 KGS? Of Interest?
 Auto Escalates? Operating Rights?
 Auto Renew? Operator
 Bond Filed?

FOR MMS USE ONLY		
BILLEE	FOREST REFUGE	
NUMBER		
OCS SECTION		
CODE		

EXHIBIT "A"

6607B
303417
317479
245404
301847

The following claims are located in Secs. 4, 8 & 9, T.2 S., R.12 E., G.& S.R.M., Pioneer Mining District, Pinal County, State of Arizona, the Location Notices are recorded in the office of the County Recorder of said county as described below:

<u>Claim Name</u>	<u>Docket</u>	<u>Page(s)</u>	<u>B.L.M. Serial Number</u>
Forgotten Wedge lode	374	545	A MC 66077
MARY T. FRACTION lode	1668	450-451	A MC 303417
HARBORLITE MILLSITE NO. 3A Amended.	1781 1797	639-640 124-125	A MC 317479

321062
90404
89202
87677
289764
319070
94569
259557
265778
262396
G.S.

ENTERED IN COMPUTER

96 maintenance fee

ENTERED IN COMPUTER

10/4/95 DJN

RECEIVED
B.L.M. AZ STATE OFFICE
AUG 25 11 11 AM '95
PHOENIX, ARIZONA

3 Book

STATE OF ARIZONA)
) SS.
COUNTY OF PINAL)

AFFIDAVIT OF RENTAL FEE PAYMENT
For the period
September 1, 1995 to August 31, 1996

RECEIVED
B.L.M. AZ STATE OFFICE
Aug 25 11 11 AM '95
PHOENIX, ARIZONA


STATE OF ARIZONA)
) SS.
COUNTY OF MARICOPA)

Harvey Smith, being duly sworn, deposes and says that he is a citizen of the United States and more than twenty-one years of age, and resides at 8953 E. Captain Dreyfus Ave., Scottsdale, Arizona 85260, in Maricopa County, State of Arizona, and is personally acquainted with the hereinafter described mining claims situated in the Pioneer Mining District, Pinal County, Arizona, the location notices of which are recorded in the office of the County Recorder of said county as described below:

See Exhibit "A" attached

That the owner of said claims (2 lode mining claims and 1 millsite) is Harborlite Corporation, and that the enclosed "rental fees" of \$100.00 per claim for a total of \$100.00 (Three Hundred dollars) were paid by Harborlite Corporation, P. O. Box 100, Vicksburg, MI 49097, for the purpose of complying with the laws of the United States pertaining to assessment of annual work, and that said lode claims are being held for the valuable mineral contained therein and the millsite for the purpose of enhancing a fines containment area in conjunction with the mining operation. This "rental fee" is required in accordance with the Act of October 5, 1992 (Public Law 102-381, 106 Stat. 1374, 1378-79) and is in lieu of the requirements for performing assessment work under 30 U.S.C.28-28e and for filing an annual Affidavit of Labor with the proper office of the Bureau of Land Management as outlined under section 314(a) and (c) of FLPMA and §3833.2.

DATED this 17th day of Aug., A.D., 1995


Harvey W. Smith

Subscribed and sworn before me this 17 day of Aug., A.D., 1995

My commission expires:
July 1, 1996


Notary Public

EXHIBIT "A"

RECEIVED
B.L.M. AZ STATE OFFICE

AUG 25 11 11 AM '95

PHOENIX, ARIZONA

Bob
10

Lode Claim Name	Loc. Date	Book	Pinal County		B.L.M. Data		Locator
			Page(s)	Filing Date	Serial No.	Date	
Bobbie Jo Perlite No. 1 Amended	10/6/85 1/11/90	1314 1651	459-60 501-02	10/7/85 1/15/90	A MC 245404	11/4/85 2/8/90	Thomas Williams
Bobbie Jo Perlite No. 2 Amended	10/6/85 1/11/90	1314 1651	457-58 503-04	10/7/85 1/15/90	A MC 245405	11/4/85 2/8/90	Thomas Williams
Bobbie Jo Perlite No. 3	10/6/85	1314	455-56	10/7/85	A MC 245406	11/4/85	Thomas Williams
Bobbie Jo Perlite No. 4	10/12/85	1315	788-89	10/15/85	A MC 245407	11/4/85	Thomas Williams
Bobbie Jo Perlite No. 5	10/12/85	1315	790-91	10/15/85	A MC 245408	11/4/85	Thomas Williams
Bobbie Jo Perlite No. 6	10/12/85	1315	792-93	10/15/85	A MC 245409	11/4/85	Thomas Williams
Bobbie Jo Perlite No. 7	10/12/85	1315	796-97	10/15/85	A MC 245410	11/4/85	Thomas Williams
Bobbie Jo Perlite No. 8	10/12/85	1315	794-95	10/15/85	A MC 245411	11/4/85	Thomas Williams
B J No. 9	2/10/90	1657	523-24	2/20/90	A MC 301847	3/2/90	Lewis Williams
B & J No. 10	4/8/92	1817	118-19	4/9/92	A MC 321062	4/30/92	Lewis Williams

ENTERED IN COMPUTER
10/4/94 MAF

(10)

DO NOT
INDEX
COUNTY

245404
301847
321062

STATE OF ARIZONA)
) SS.
COUNTY OF PINAL)

AFFIDAVIT OF RENTAL FEE PAYMENT
For the period
September 1, 1995 to August 31, 1996

RECEIVED
B.L.M. AZ STATE OFFICE
Aug 23 11 11 AM '95
PHOENIX, ARIZONA

STATE OF ARIZONA)
) SS.
COUNTY OF MARICOPA)


Harvey Smith, being duly sworn, deposes and says that he is a citizen of the United States and more than twenty-one years of age, and resides at 8953 E. Captain Dreyfus Ave., Scottsdale, Arizona 85260, in Maricopa County, State of Arizona, and is personally acquainted with the hereinafter described mining claims situated in the Pioneer Mining District, Pinal County, Arizona, the location notices of which are recorded in the office of the County Recorder of said county as described below:

See Exhibit "A" attached

That the owner of said claims (10 lode mining claims) is Lewis and Thomas Williams, and that the enclosed "rental fees" of \$100.00 per claim for a total of \$1,000.00 (One Thousand dollars) were paid by Harborlite Corporation, P. O. Box 100, Vicksburg, MI 49097, for the purpose of complying with the laws of the United States pertaining to assessment of annual work, and that said claims are being held for the valuable mineral contained therein. This "rental fee" is required in accordance with the Act of October 5, 1992 (Public Law 102-381, 106 Stat. 1374, 1378-79) and is in lieu of the requirements for performing assessment work under 30 U.S.C.28-28e and for filing an annual Affidavit of Labor with the proper office of the Bureau of Land Management as outlined under section 314(a) and (c) of FLPMA and §3833.2.

These "rental fees" are being submitted to cover mining claims comprising a contiguous group.

DATED this 17th day of Aug., A.D., 1995



Harvey W. Smith

Subscribed and sworn before me this 17 day of Aug, A.D., 1995

My commission expires:
July 1, 1996



Notary Public

90404
89202

EXHIBIT "A"

The following mining claims are located in sections 8 & 16, T.2 S., R.12 E., Gila & Salt River Meridian, County of Pinal, State of Arizona and are duly recorded as indicated below, at the office of the County Recorder, Pinal County, Arizona:

RECEIVED
BLM. AZ STATE OFFICE
AUG 29 11 11 AM '95
10

PLACER MINING CLAIMS

<u>Placer Claim Name</u>	<u>Legal Description Section 8, T2S R12E</u>	<u>Date Located</u>	<u>Pinal County Book</u>	<u>Page</u>	<u>BLM AMG#</u>
Black Eye	W½ SE¼ SE¼ NW¼, SW¼ SE¼ NW¼, W½ NW¼ SE¼ NW¼.	6/26/65	423	121	90407
Blueberry	NE¼ SE¼ NW¼, E¼ NW¼ SE¼ NW¼ E¼ SW¼ NE¼ NW¼.	6/26/65	423	116	90406
Dewdrop	N¼ SW¼ NE¼	6/26/65	423	114	90411
Divide	SE¼ SE¼ NW¼ SE¼, NE¼ NE¼ SW¼ SE¼, N¼ NW¼ SE¼ SE¼, NW¼ NE¼ SE¼ SE¼, S¼ SW¼ NE¼ SE¼, SW¼ SE¼ NE¼ SE¼.	6/26/65	423	122	90414
Havallna	W½ NE¼ NW¼ SE¼, SE¼ NW¼ NW¼ SE¼, N¼ SE¼ NW¼ SE¼, SE¼ NE¼ NW¼ SE¼, SW¼ NW¼ NE¼ SE¼, NW¼ SW¼ NE¼ SE¼.	6/26/65	423	117	90408
Havallna No. 1	N¼ NW¼ NW¼ SE¼, NE¼ NE¼ SW¼, E¼ NW¼ NE¼ SW¼.	6/26/65	423	118	90409
Havallna No. 2	E¼ SE¼ SE¼ NW¼, SW¼ SW¼ NE¼, W½ SE¼ SW¼ NE¼.	6/26/65	423	120	90410
I-DO-IT	E¼ SE¼ SW¼ NE¼, NW¼ SE¼ NE¼, W½ SW¼ SE¼ NE¼.	6/26/65	423	119	90412
Look-Out-Wedge	NE¼ NE¼ NW¼ SE¼, N¼ NW¼ NE¼ SE¼, SE¼ NW¼ NE¼ SE¼, W½ NE¼ NE¼ SE¼, NE¼ SW¼ NE¼ SE¼, NW¼ SE¼ NE¼ SE¼.	6/26/65	423	123	90413
<u>Section 16, T2S R12E</u>					
Self Protection	SW¼ NE¼ SW¼ NW¼, W½ SE¼ SW¼ NW¼, NW¼ NE¼ NW¼ SW¼, W½ E¼ NE¼ SW¼ NW¼, E¼ NW¼ NE¼ SW¼ NW¼, E¼ SE¼ NW¼ SW¼ NW¼, E¼ E¼ SW¼ SW¼ NW¼, W½ NE¼ SE¼ SW¼ NW¼, E¼ NE¼ NW¼ NW¼ SW¼,	1/22/51	42	362	89203

DO NOT INDEX
COUNTY

ENTERED IN COMPUTER
10/4/95

STATE OF ARIZONA)
) SS.
COUNTY OF PINAL)

()

AFFIDAVIT OF RENTAL FEE PAYMENT
For the period
September 1, 1995 to August 31, 1996

RECEIVED
B.L.M. AZ STATE OFFICE
Aug 29 11 11 AM '95
PHOENIX, ARIZONA

STATE OF ARIZONA)
) SS.
COUNTY OF MARICOPA)


Harvey Smith, being duly sworn, deposes and says that he is a citizen of the United States and more than twenty-one years of age, and resides at 8953 E. Captain Dreyfus Ave., Scottsdale, Arizona 85260, in Maricopa County, State of Arizona, and is personally acquainted with the hereinafter described mining claims situated in the Pioneer Mining District, Pinal County, Arizona, the location notices of which are recorded in the office of the County Recorder of said county as described below:

See Exhibit "A" attached

That the owner of said claims (10 "Guzman" placer mining claims) is Harborlite Corporation, and that the enclosed "rental fees" of \$100.00 per claim for a total of \$ 1,000.00 (One Thousand dollars) were paid by Harborlite Corporation, P. O. Box 100, Vicksburg, MI 49097, for the purpose of complying with the laws of the United States pertaining to assessment of annual work, and that said claims are being held for the valuable mineral contained therein. This "rental fee" is required in accordance with the Act of October 5, 1992 (Public Law 102-381, 106 Stat. 1374, 1378-79) and is in lieu of the requirements for performing assessment work under 30 U.S.C.28-28e and for filing an annual Affidavit of Labor with the proper office of the Bureau of Land Management as outlined under section 314(a) and (c) of FLPMA and §3833.2.


These "rental fees" are being submitted to cover mining claims comprising a contiguous group.

DATED this 17th day of Aug, A.D., 1995


Harvey W. Smith

Subscribed and sworn before me this 17 day of Aug, A.D., 1995

My commission expires:
July 1, 1996


Notary Public

87677

EXHIBIT "A"

The following mining claims are located in sections 8 & 9, T.2 S., R.12 E., Gila & Salt River Meridian, County of Pinal, State of Arizona and are duly recorded as indicated below, at the office of the County Recorder, Pinal County, Arizona:

<u>Lode Name</u>	<u>Book</u>	<u>Page(s)</u>	<u>B.L.M. Serial</u>	<u>Location Date</u>
I-DO-IT	53	414	A MC 87677	4/13/45
Amended	443	89		
2nd Amended	1618	373-374		
LA CHOLLA	54	119	A MC 87678	12/17/45
Amended	1618	375-376		
HAVALINA No. 2	53	428	A MC 87679	6/04/45
Amended	443	88		
2nd Amended	1618	381-382		
HAVALINA	53	427	A MC 87680	4/11/45
Amended	1618	379-380		
DIVIDE	54	117	A MC 87681	12/06/45
Amended	443	90		
2nd Amended	1618	383-384		
LOOK-OUT-WEDGE	54	351	A MC 87682	3/29/46
Amended	443	91		
2nd Amended	1618	385-386		
ATOMIC BOMB	54	43	A MC 87683	11/13/45
Amended	1618	377-378		
CRUZALITE	438	246	A MC 87684	11/04/65
Amended	1618	387-388		
MARKIE'S FRACTION	267	500	A MC 87685	5/01/60
Amended	1618	389-390		

Do NOT
INDEX
@
COUNTY

RECEIVED
BLM. AZ STATE OFFICE
AUG 25 11 11 AM '95
PINAL COUNTY ARIZONA
9/20/95

ENTERED IN COMPUTER
10/4/95 MHL

STATE OF ARIZONA)
) SS.
COUNTY OF PINAL)

RECEIVED
BLM. AZ STATE OFFICE
AUG 25 11 11 AM '95
PHOENIX, ARIZONA

AFFIDAVIT OF RENTAL FEE PAYMENT
For the period
September 1, 1995 to August 31, 1996

STATE OF ARIZONA)
) SS.
COUNTY OF MARICOPA)

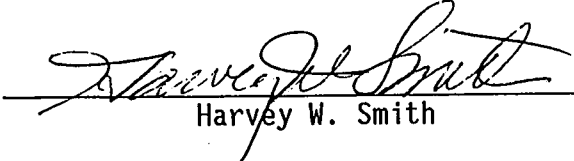
Harvey Smith, being duly sworn, deposes and says that he is a citizen of the United States and more than twenty-one years of age, and resides at 8953 E. Captain Dreyfus Ave., Scottsdale, Arizona 85260, in Maricopa County, State of Arizona, and is personally acquainted with the hereinafter described mining claims situated in the Pioneer Mining District, Pinal County, Arizona, the location notices of which are recorded in the office of the County Recorder of said county as described below:

See Exhibit "A" attached

That the owner of said claims (9 "Guzman" lode mining claims) is Harborlite Corporation, and that the enclosed "rental fees" of \$100.00 per claim for a total of \$ 900.00 (Nine Hundred dollars) were paid by Harborlite Corporation, P. O. Box 100, Vicksburg, MI 49097, for the purpose of complying with the laws of the United States pertaining to assessment of annual work, and that said claims are being held for the valuable mineral contained therein. This "rental fee" is required in accordance with the Act of October 5, 1992 (Public Law 102-381, 106 Stat. 1374, 1378-79) and is in lieu of the requirements for performing assessment work under 30 U.S.C.28-28e and for filing an annual Affidavit of Labor with the proper office of the Bureau of Land Management as outlined under section 314(a) and (c) of FLPMA and §3833.2.

These "rental fees" are being submitted to cover mining claims comprising a contiguous group.

DATED this 17th day of Aug, A.D., 1995


Harvey W. Smith

Subscribed and sworn before me this 17 day of Aug, A.D., 1995

My commission expires:
July 1, 1996



Notary Public

EXHIBIT "A"

(page 1)

66076
289764
94571
319070

The following mining claims are located in Pinal County, State of Arizona, the location notices of which are recorded in the office of the County Recorder of said County as described below:

<u>Claim Name</u>	<u>Book/Docket</u>	<u>Page(s)</u>	<u>B.L.M. Serial #</u>
ROSEMARIE No. 6 Exception lode (situate in Sec. 8)	507	87	A MC 66079
Candy Rock Fraction lode (situate in Sec. 16)	1556	712-713	A MC 289764
Lucero millsite (situate in Sec. 4)	1786	558-559	A MC 319070
Cynthia & John millsite (situate in Sec. 4)	993	426-427	A MC 94571

DO NOT
INDEX
@ COUNTY

All claims are located in T.2 S., R.12 E., G.& S.R.M.

4 Bob

RECEIVED
B.L.M. AZ STATE OFFICE
AUG 25 11 11 AM '95
PINAL COUNTY

ENTERED IN COMPUTER
10/4/95 MN

46076

EXHIBIT "A"

(page 2)

The following lode mining claims are located in secs. 8 & 9, T.2 S., R.12 E., Gila & Salt River Meridian, County of Pinal, State of Arizona:

<u>Lode Claim Name</u>	<u>Recorded</u>		<u>B.L.M. Ser. #</u>
	<u>Book</u>	<u>Page</u>	
ROSEMARIE NO. 1 Exception	500	414	A MC 66078
Amended	507	86	
ROSEMARIE NO. 7 Exception	500	420	A MC 66080
Amended	507	88	
ROSEMARIE NO. 8 Exception	500	421	A MC 66081
Amended	507	89	
Amended	Doc. 1082-045		
ROSEMARIE NO. 9 Exception	500	422	A MC 66082
Amended	507	90	
ROSEMARIE NO. 10 Exception	500	423	A MC 66083
Amended	507	91	
ROSEMARIE NO. 12 Exception	500	425	A MC 66084
Amended	507	92	
Amended	Doc. 1082-047		
ROSEMARIE NO. 13 Exception	500	426	A MC 66085
Amended	507	93	
ROSEMARIE NO. 14 Exception	500	427	A MC 66086
Amended	507	94	

Do NOT
INDEX
@ COUNTY

8 Bob

RECEIVED
B.L.M. AZ STATE OFFICE
AUG 25 11 12 AM '95
PINAL COUNTY ARIZONA

ENTERED IN COMPUTER

10/4/95 MAA

The following mining claims are located in Secs. 27, 28, 32, 33 & 34, T.2 S., R.12 E., and Secs. 3 & 4, T.3 S., R.12 E., Gila & Salt River Meridian, County of Pinal, State of Arizona:

<u>Lode Claim Name</u>	<u>Book</u>	<u>RECORDED</u>	
		<u>Page</u>	<u>B.L.M. Ser. #</u>
Hal #1	1382	220-221	A MC 259557
Hal #2	1382	222-223	A MC 259558
Hal #3	1382	224-225	A MC 259559
Hal #4	1382	226-227	A MC 259560
Hal #5	1382	228-229	A MC 259561
Hal #6	1382	230-231	A MC 259562
Hal #7	1382	232-233	A MC 259563
Hal #8	1382	234-235	A MC 259564
Hal #9	1382	236-237	A MC 259565
Hal #10	1382	238-239	A MC 259566
Hal #11	1382	240-241	A MC 259567
Hal #12	1382	242-243	A MC 259568
Hal #13	1382	244-245	A MC 259569
Hal #14	1382	246-247	A MC 259570
Hal #15	1382	248-249	A MC 259571
Hal #16	1382	250-251	A MC 259572
Hal #17	1382	252-253	A MC 259573
Hal #18	1382	254-255	A MC 259574
Hal #19	1382	256-257	A MC 259575
Hal #20	1382	258-259	A MC 259576
Hal #21	1382	260-261	A MC 259577
Hal #22	1382	262-263	A MC 259578
Hal #23	1382	264-265	A MC 259579
Hal #24	1382	266-267	A MC 259580
Hal #25	1382	268-269	A MC 259581
Hal #26	1382	270-271	A MC 259582
Hal #27	1382	272-273	A MC 259583
Hal #28	1382	274-275	A MC 259584
Hal #29	1382	276-277	A MC 259585
Hal #30	1382	278-279	A MC 259586
Hal #31	1382	280-281	A MC 259587
Hal #32	1382	282-283	A MC 259588
Hal #33	1382	284-285	A MC 259589
Hal #34	1382	286-287	A MC 259590
Hal #35	1382	288-289	A MC 259591
Hal #36	1382	290-291	A MC 259592
Tekoa #9	1382	410-411	A MC 259652
Tekoa #10	1382	412-413	A MC 259653
Tekoa #11	1382	414-415	A MC 259654
Tekoa #12	1382	416-417	A MC 259655
Tekoa #13	1382	418-419	A MC 259656

PINAL COUNTY, ARIZONA

RECEIVED
B.L.M. AZ STATE OFFICE
AUG 25 11 11 AM '95

ENTERED IN COMPTON

DO NOT INDEX

EXHIBIT "A"

(page 4)

259557
289764

The following mining claims are located in Sec. 16, 17 & 20, T.2 S., R.12 E., Gila & Salt River Meridian, County of Pinal, State of Arizona:

<u>Lode Claim Name</u>	<u>Book</u>	<u>Page</u>	<u>B.L.M. Ser. #</u>
Magic #1	1382	292-293	A MC 259593
Magic #2	1382	294-295	A MC 259594
Magic #3	1382	296-297	A MC 259595
Magic #4	1382	298-299	A MC 259596
Magic #5	1382	300-301	A MC 259597
Magic #6	1382	302-303	A MC 259598
Magic #7	1382	304-305	A MC 259599
Magic #8	1382	306-307	A MC 259600
Magic #9	1382	308-309	A MC 259601
Magic #10	1382	310-311	A MC 259602
Magic #11	1382	312-313	A MC 259603
Magic #12	1382	314-315	A MC 259604
Magic #13	1382	316-317	A MC 259605
Magic #14	1382	318-319	A MC 259606
Magic #15	1382	320-321	A MC 259607
Magic #23	1382	336-337	A MC 259615
Magic #24	1382	338-339	A MC 259616
Magic #25	1382	340-341	A MC 259617
Magic #26	1382	342-343	A MC 259618
Magic #27	1556	710-711	A MC 289765

DO NOT
INDEX
@ COUNTY

20 Buf

RECEIVED
B.L.M. AZ STATE OFFICE
AUG 23 11 11 AM '95
PINAL COUNTY, ARIZONA

ENTERED IN COMPUTER
10/4/95 MCA

(92)

259557

EXHIBIT "A" (page 5)

The following mining claims are located in sec. 12, T.2 S., R.11 E. and secs. 7 & 8, T.2 S., R.12 E., Gila & Salt River Meridian, County of Pinal, State of Arizona:

<u>Lode Claim Name</u>	<u>Book</u>	<u>RECORDED</u> <u>Page</u>	<u>B.L.M. Ser. #</u>
Seattle #1	1382	344-345	A MC 259619
Seattle #2	1382	346-347	A MC 259620
Seattle #3	1382	348-349	A MC 259621
Seattle #4	1382	350-351	A MC 259622
Seattle #5	1382	352-353	A MC 259623
Seattle #6	1382	354-355	A MC 259624
Seattle #7	1382	356-357	A MC 259625
Seattle #8	1382	358-359	A MC 259626
Seattle #9	1382	360-361	A MC 259627
Seattle #10	1382	362-363	A MC 259628
Seattle #11	1382	364-365	A MC 259629
Seattle #12	1382	366-367	A MC 259630
Seattle #13	1382	368-369	A MC 259631
Seattle #14	1382	370-371	A MC 259632
Seattle #15	1382	372-373	A MC 259633
Seattle #16	1382	374-375	A MC 259634
Seattle #17	1382	376-377	A MC 259635
Seattle #18	1382	378-379	A MC 259636
Seattle #19	1382	380-381	A MC 259637
Seattle #20	1382	382-383	A MC 259638
Seattle #21	1382	384-385	A MC 259639
Seattle #22	1382	386-387	A MC 259640
Seattle #23	1382	388-389	A MC 259641
Seattle #24	1382	390-391	A MC 259642
Seattle #25	1382	392-393	A MC 259643

RECEIVED
B.L.M. AZ STATE OFFICE
AUG 23 11 11 AM '95
PINAL COUNTY ARIZONA

DO NOT
INDEX
@ COUNTY

25 Bof

ENTERED IN COMPUTER
10/4/95 MCH

(M)

265778

EXHIBIT "A"

(page 6)

The following mining claims are located in secs. 8, 17 and 18, T.2 S., R.12 E., Gila & Salt River Meridian, County of Pinal, State of Arizona:

<u>Lode Claim Name</u>	<u>Book</u>	<u>RECORDED</u>		<u>B.L.M. Ser. #</u>
			<u>Page</u>	
S11-F1o No. 1	1420		465-466	A MC 265778
S11-F1o No. 2	1420		467-468	A MC 265779
S11-F1o No. 3	1420		469-470	A MC 265780
S11-F1o No. 4	1420		471-472	A MC 265781
S11-F1o No. 5	1420		473-474	A MC 265782
S11-F1o No. 6	1420		475-476	A MC 265783
S11-F1o No. 7	1420		477-478	A MC 265784
S11-F1o No. 8	1420		479-480	A MC 265785
S11-F1o No. 9	1420		481-482	A MC 265786
S11-F1o No. 10	1420		483-484	A MC 265787
S11-F1o No. 11	1420		485-486	A MC 265788
S11-F1o No. 12	1420		487-488	A MC 265789
S11-F1o No. 13	1420		489-490	A MC 265790
S11-F1o No. 14	1420		491-492	A MC 265791
S11-F1o No. 15	1420		493-494	A MC 265792
S11-F1o No. 16	1420		495-496	A MC 265793
S11-F1o No. 17	1420		497-498	A MC 265794
S11-F1o No. 18	1420		499-500	A MC 265795

RECEIVED
BLM AZ STATE OFFICE
PHOENIX, ARIZONA
AUG 25 11 11 AM '95

18 Bot

DO NOT
INDEX
@ COUNTY

ENTERED IN COMPUTER
10/4/95 MX

265778
262396
265813

EXHIBIT "A"

(page 7)

The following mining claims are located in secs. 15, 16, 21 and 22, T.2 S., R.12 E., Gila & Salt River Meridian, County of Pinal, State of Arizona:

<u>Lode Claim Name</u>	<u>Book</u>	<u>RECORDED</u> <u>Page</u>	<u>B.L.M. Ser. #</u>
S11-F1o No. 19	1420	501-502	A MC 265796
S11-F1o No. 20	1420	503-504	A MC 265797
S11-F1o No. 21	1420	505-506	A MC 265798
S11-F1o No. 22	1420	507-508	A MC 265799
S11-F1o No. 23	1420	509-510	A MC 265800
S11-F1o No. 24	1420	511-512	A MC 265801
S11-F1o No. 25	1420	513-514	A MC 265802
S11-F1o No. 26	1420	515-516	A MC 265803
S11-F1o No. 27	1420	517-518	A MC 265804
S11-F1o No. 28	1420	519-520	A MC 265805
S11-F1o No. 29	1420	521-522	A MC 265806
S11-F1o No. 30	1420	523-524	A MC 265807
S11-F1o No. 31	1420	525-526	A MC 265808
S11-F1o No. 32	1420	527-528	A MC 265809
S11-F1o No. 33	1420	529-530	A MC 265810
S11-F1o No. 34	1420	531-532	A MC 265811
S11-F1o No. 35	1420	533-534	A MC 265812
S11-F1o No. 36	1396	458-459	A MC 262396
Amended	1420	535-536	
S11-F1o No. 37	1396	460-461	A MC 262397
Amended	1420	537-538	
Volcano No. 12 R	1396	462-463	A MC 262398
Amended	1420	539-540	
(Amended name - S11, F1o No. 38)			
S11-F1o No. 39	1420	541-542	A MC 265813

DO NOT
INDEX
@ COUNTY

2/10 Bot
PHOENIX, ARIZONA

RECEIVED
BLM, AZ STATE OFFICE
AUG 25 11 12 AM '95

ENTERED IN COMPUTER

10/4/95 MN

STATE OF ARIZONA)
COUNTY OF PINAL) SS.

AFFIDAVIT OF RENTAL FEE PAYMENT
For the period
September 1, 1995 to August 31, 1996

RECEIVED
BLM AZ STATE OFFICE
AUG 29 11 11 AM '95
PHOENIX ARIZONA

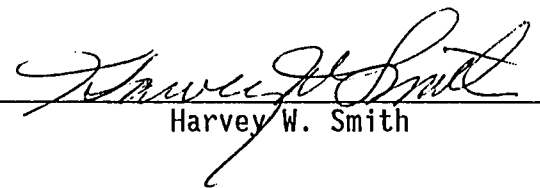
STATE OF ARIZONA)
COUNTY OF MARICOPA) SS.

Harvey Smith, being duly sworn, deposes and says that he is a citizen of the United States and more than twenty-one years of age, and resides at 8953 E. Captain Dreyfus Ave., Scottsdale, Arizona 85260, in Maricopa County, State of Arizona, and is personally acquainted with the hereinafter described millsite claims situated in the Pioneer Mining District, Pinal County, Arizona, the location notices of which are recorded in the office of the County Recorder of said county as described below:

See Exhibit "A" (7 pages) attached

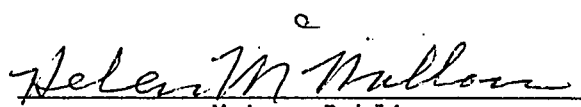
That the owner of said claims (2 millsites and 135 lodes formerly known as the Nord claims) is Harborlite Corporation., and that the enclosed "rental fees" of \$100.00 per claim for a total of \$ 13,700.00 (Thirteen Thousand, Seven Hundred dollars) were paid by Harborlite Corporation for the purpose of complying with the laws of the United States pertaining to assessment of annual work, and that said claims are being held for the purpose of mining (on lode claims) and milling (on millsites) perlite ore which is mined on our lode claims. This "rental fee" is required in accordance with the Act of October 5, 1992 (Public Law 102-381, 106 Stat. 1374, 1378-79) and is in lieu of the requirements for performing assessment work under 30 U.S.C.28-28e and for filing an annual Affidavit of Labor with the proper office of the Bureau of Land Management as outlined under section 314(a) and (c) of FLPMA and §3833.2.

DATED this 17th day of Aug., A.D., 1995


Harvey W. Smith

Subscribed and sworn before me this 17 day of Aug, A.D., 1995

My commission expires:
July 1, 1996


Notary Public

DEL TIERRA ENGINEERING & MINING CORP.

HARVEY W. SMITH, E.M. PRESIDENT

Registered Mining Engineer
U.S. Approved Title Abstracter

U.S. Mineral Surveyor
Registered Land Surveyor

4330 N. Civic Center Plaza Ste 104
Tel. 602 / 946-3996
FAX 602 / 946-3985

Scottsdale, Arizona 85251

August 21, 1995



U. S. Department of the Interior
Bureau of Land Management
P. O. Box 16563
Phoenix, AZ 85011

Gentlemen:

Enclosed are five (5) "Affidavits of Rental Fee Payment" for the period September 1, 1995 to August 31, 1996 with Exhibit "A" attached. These Affidavits pertains to the claims of Harborlite Corporation as follows:

- Harborlite - 2 lodes, 1 millsite
- Bobbie Jo - 10 lodes
- Guzman - 9 lodes, 10 placers
- Nord - 135 lodes, 2 millsites

We are enclosing our check in the amount of \$ 16,900.00 representing the fee for filing based on \$ 100.00 per claim rental fees for these 169 claims. Please acknowledge receipt of these rental fees.

Sincerely,

Harvey W. Smith
Harvey W. Smith, E.M.
President

RECEIVED
BLM. AZ STATE OFFICE
Aug 25 11 10 AM '95
PHOENIX, ARIZONA

HWS/hm

Enclosures - hand carried

ENTERED IN COMPUTER
10/4/95 MXX

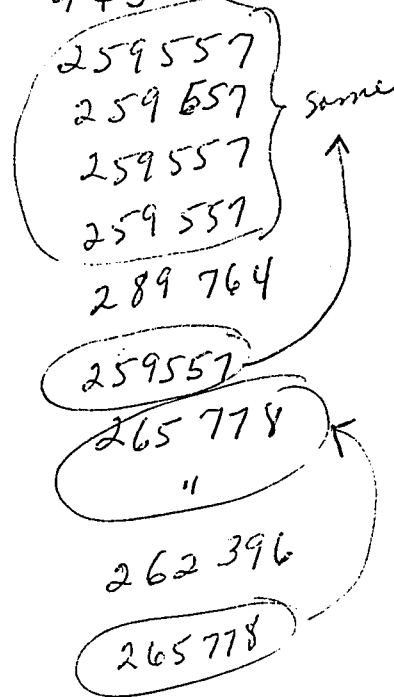
RECEIPT NO. 2147890

AUGUST 25, 1995

CLAIM MAINTENANCE FEE FOR 1996 (169)

DEL TIERRA ENGINEERING & MINING CORP
4330 NORTH CIVIC CENTER PLAZA #104
SCOTTSDALE, AZ 85251
602-046-3996

		<i>83-86</i>	<u>Lexi #</u>
X 66077 - 66086	110	chg date	66076
X 303417	1		303417
X 317479	1		317479
X 245404 - 245411	8	chg date	245404
X 301847	1		301847
X 321062	1		321062
X 90406 - 90414	9	chg date	90404
X 89203	1		89202
X 87677 - 87685	9	chg date	87677
X 289764	1		289764
X 319070	1		319070
X 94571	1		94569
X 259557 - 259592	36	chg date	259557
X 259652 - 259656	5		259557
X 259593 - 259607	15	chg date	259557
X 259615 - 259618	4		259557
X 289765	1		289764
X 259619 - 259643	25	chg date	259557
X 265778 - 265795	18	" "	265778
X 265796 - 265812	17	" "	"
X 262396 - 262398	3		262396
X 265813	1		265778
	<u>169</u>		



Form 1370-21
(March 1988)

UNITED STATES
DEPARTMENT OF THE INTERIOR
BUREAU OF LAND MANAGEMENT

RECEIPT AND ACCOUNTING ADVICE

NO. **2147890**

SM/AZ

08/25/95

Subject: CLAIM MAINTENANCE FEE 1996 (169)

2 12 13

16,900.00

Applicant:

DEL TIERRA ENGINEERING &
MINING CORP.

4330 N. CIVIC CTR. PL. #104
SCOTTSDALE, AZ 85251

SAME - CK #16593

Remitter: 946-3996

Assignor:

LEASE MANAGEMENT DATA NEW UPDATE PAYMENT

ORIGINAL SERIAL NO.	ASG.	TYPE	ST.	CTY.	FUND SYMBOL	ACRES/UNITS	RATE
AMC 66077, ET AL							

AMOUNT	ANV. DATE	EXP. DATE	BILL CYC.	S/C	DISTRICT	NEXT BILL	MISC. DATA	U of M	ACTUAL UNITS

ASSIGNMENT SERIAL NO.	ASG.	TYPE	ST.	CTY.	FUND SYMBOL	ACRES/UNITS	RATE

AMOUNT	ANV. DATE	EXP. DATE	BILL CYC.	S/C	DISTRICT	NEXT BILL	MISC. DATA	U of M	ACTUAL UNITS

APPLY REMITTANCE

ACTION	FUND SYMBOL	CTY.	AMOUNT
FILING FEE			
RENTAL			
UNEARNED			
REFUND			
TOTAL			
AMOUNT DUE			

Remarks:

BY:

DATE:

- Lease in Escrow?
- KGS?
- Auto Escalates?
- Auto Renew?

- Of Interest?
- Operating Rights?
- Operator
- Bond Filed?

FOR MMS USE ONLY

BILLEE NUMBER	FOREST REFUGE
OCS SECTION CODE	

CASE FOLDER COPY

EXHIBIT "A"

RECEIVED
BLM AZ STATE OFFICE
PHOENIX, ARIZONA
AUG 24 3 18 PM '94

The following mining claims are located in sections 8 & 16, T2S, R.12 E., Gila & Salt River Meridian, County of Pinal, State of Arizona and are duly recorded as indicated below, at the office of the County Recorder, Pinal County, Arizona:

AMC 89202
90404

PLACER MINING CLAIMS

Placer Claim Name	Legal Description Section 8, T2S R12E	Date Located	Pinal County		BLM AMC#
			Book	Page	
Black Eye	W½ SE¼ SE¼ NW¼, SW¼ SE¼ NW¼, W½ NW¼ SE¼ NW¼.	6/26/65	423	121	90407
Blueberry	NE¼ SE¼ NW¼, E½ NW¼ SE¼ NW¼ E½ SW¼ NE¼ NW¼.	6/26/65	423	116	90406
Dewdrop	N½ SW¼ NE¼	6/26/65	423	114	90411
Divide	SE¼ SE¼ NW¼ SE¼, NE¼ NE¼ SW¼ SE¼, N½ NW¼ SE¼ SE¼, NW¼ NE¼ SE¼ SE¼, S½ SW¼ NE¼ SE¼, SW¼ SE¼ NE¼ SE¼.	6/26/65	423	122	90414
Havallina	W½ NE¼ NW¼ SE¼, SE¼ NW¼ NW¼ SE¼, N½ SE¼ NW¼ SE¼, SE¼ NE¼ NW¼ SE¼, SW¼ NW¼ NE¼ SE¼, NW¼ SW¼ NE¼ SE¼.	6/26/65	423	117	90408
Havallina No. 1	N½ NW¼ NW¼ SE¼, NE¼ NE¼ SW¼, E½ NW¼ NE¼ SW¼.	6/26/65	423	118	90409
Havallina No. 2	E½ SE¼ SE¼ NW¼, SW¼ SW¼ NE¼, W½ SE¼ SW¼ NE¼.	6/26/65	423	120	90410
I-DO-IT	E½ SE¼ SW¼ NE¼, NW¼ SE¼ NE¼, W½ SW¼ SE¼ NE¼.	6/26/65	423	119	90412
Look-Out-Wedge	NE¼ NE¼ NW¼ SE¼, N½ NW¼ NE¼ SE¼, SE¼ NW¼ NE¼ SE¼, W½ NE¼ NE¼ SE¼, NE¼ SW¼ NE¼ SE¼, NW¼ SE¼ NE¼ SE¼.	6/26/65	423	123	90413
<u>Section 16, T2S R12E</u>					
Self Protection	SW¼ NE¼ SW¼ NW¼, W½ SE¼ SW¼ NW¼, NW¼ NE¼ NW¼ SW¼, W½ E½ NE¼ SW¼ NW¼, E½ NW¼ NE¼ SW¼ NW¼, E½ SE¼ NW¼ SW¼ NW¼, E½ E½ SW¼ SW¼ NW¼, W½ NE¼ SE¼ SW¼ NW¼, E½ NE¼ NW¼ NW¼ SW¼,	1/22/51	42	362	89203

9-9-94-JB
ENTERED IN COMPUTER
95 maintenance fee

E. + J. 4-12-94

DO NOT INDEX

RECEIVED
BLM AZ STATE OFFICE
PHOENIX, ARIZONA
AUG 24 3 18 PM '94

Receipt 2024541
08/24/1994

(10)

DEL TIERRA ENGINEERING & MINING CORP.

HARVEY W. SMITH, E.M. PRESIDENT

Registered Mining Engineer
U.S. Approved Title Abstracter

U.S. Mineral Surveyor
Registered Land Surveyor

4330 N. Civic Center Plaza Ste 104
Tel. 602 / 946-3996
FAX 602 / 946-3985

Scottsdale, Arizona 85251

August 23, 1994



137 claims
8/13/94

U. S. Department of the Interior
Bureau of Land Management
P. O. Box 16563
Phoenix, AZ 85011

Gentlemen:

Enclosed is "Affidavit of Rental Fee Payment" for the period September 1, 1994 to August 31, 1995 with Exhibit "A" (7 pages) attached. This Affidavit pertains to the claims of Harborlite Corporation (said claims formerly known as the Nord or Sil-Flo claims), as follows:

ROSEMARIE, Hal, Tekoa, Seattle, Magic,
Sil-Flo, et al. lodes
Lucero and Cynthia & John millsites

We are enclosing our check in the amount of \$ 13,700.00 representing the fee for filing based on \$ 100.00 per claim rental fees for these 137 claims. Please acknowledge receipt of these rental fees.

RECEIVED
B.L.M. AZ STATE OFFICE
AUG 24 3 19 PM '94
PHOENIX, ARIZONA

Sincerely,

Harvey W. Smith
Harvey W. Smith, E.M.
President

HWS/hm

Enclosures - hand carried

STATE OF ARIZONA)
COUNTY OF PINAL)



RECEIVED
B.L.M. AZ STATE OFFICE
AUG 24 3 21 PM '94
PHOENIX, ARIZONA

AFFIDAVIT OF RENTAL FEE PAYMENT
For the period
September 1, 1994 to August 31, 1995

STATE OF ARIZONA)
COUNTY OF MARICOPA) SS.

Harvey Smith, being duly sworn, deposes and says that he is a citizen of the United States and more than twenty-one years of age, and resides at 8953 E. Captain Dreyfus Ave., Scottsdale, Arizona 85260, in Maricopa County, State of Arizona, and is personally acquainted with the hereinafter described mining claims situated in the Pioneer Mining District, Pinal County, Arizona, the location notices of which are recorded in the office of the County Recorder of said county as described below:

See Exhibit "A" attached

That the owner of said claims (10 lode mining claims) is Lewis and Thomas Williams, and that the enclosed "rental fees" of \$100.00 per claim for a total of \$1,000.00 (One Thousand dollars) were paid by Harborlite Corporation, P. O. Box 100, Vicksburg, MI 49097, for the purpose of complying with the laws of the United States pertaining to assessment of annual work, and that said claims are being held for the valuable mineral contained therein. This "rental fee" is required in accordance with the Act of October 5, 1992 (Public Law 102-381, 106 Stat. 1374, 1378-79) and is in lieu of the requirements for performing assessment work under 30 U.S.C.28-28e and for filing an annual Affidavit of Labor with the proper office of the Bureau of Land Management as outlined under section 314(a) and (c) of FLPMA and §3833.2.

These "rental fees" are being submitted to cover mining claims comprising a contiguous group.

DATED this 23 day of Aug, A.D., 1994

Harvey W. Smith

Subscribed and sworn before me this 23 day of Aug, A.D., 1994

My commission expires:
July 1, 1996

Notary Public

STATE OF ARIZONA)
) SS.
COUNTY OF PINAL)

90404
SR

AFFIDAVIT OF RENTAL FEE PAYMENT
For the period
September 1, 1992 to August 31, 1994

RECEIVED
BLM AZ STATE OFFICE
AUG 23 1 57 PM '93
PHOENIX, ARIZONA

STATE OF ARIZONA)
) SS.
COUNTY OF MARICOPA)

Harvey Smith, being duly sworn, deposes and says that he is a citizen of the United States and more than twenty-one years of age, and resides at 8953 E. Captain Dreyfus Ave., Scottsdale, Arizona 85260, in Maricopa County, State of Arizona, and is personally acquainted with the hereinafter described mining claims situated in the Pioneer Mining District, Pinal County, Arizona, the location notices of which are recorded in the office of the County Recorder of said county as described below:

See Exhibit "A" attached

That the owner of said claims (10 placer mining claims) is Guzman Construction Co., and that the enclosed "rental fees" of \$200.00 per claim for a total of \$2,000.00 (Two Thousand dollars) were paid by Harborlite Corporation, P. O. Box 100, Vicksburg, MI 49097, for the purpose of complying with the laws of the United States pertaining to assessment of annual work, and that said claims are being held for the valuable mineral contained therein. This "rental fee" is required in accordance with the Act of October 5, 1992 (Public Law 102-381, 106 Stat. 1374, 1378-79) and is in lieu of the requirements for performing assessment work under 30 U.S.C.28-28e and for filing an annual Affidavit of Labor with the proper office of the Bureau of Land Management as outlined under section 314(a) and (c) of FLPMA and §3833.2.

These "rental fees" are being submitted to cover mining claims comprising a contiguous group.

DATED this 30th day of July, A.D., 1993

93 + 94 Rental
ENTERED IN COMPUTER
9-14-93
SRwas
Call 1-5-94
OK
E. Stiles

Harvey W. Smith
Harvey W. Smith

Subscribed and sworn before me this 30 day of July, A.D., 1993

Delia F. Doles
Notary Public

My commission expires:
Dec 21, 1996




EXHIBIT "A"

The following mining claims are located in sections 8 & 16, T.2 S., R.12 E., Gila & Salt River Meridian, County of Pinal, State of Arizona and are duly recorded as indicated below, at the office of the County Recorder, Pinal County, Arizona:

RECEIVED
BLM AZ STATE OFFICE
Aug 23 1 57 PM '93
PHOENIX, ARIZONA

PLACER MINING CLAIMS

<u>Placer Claim Name</u>	<u>Legal Description Section 8, T2S R12E</u>	<u>Date Located</u>	<u>Pinal County Book</u>	<u>Page</u>	<u>BLM AMC#</u>
Black Eye ✓	W½ SE¼ SE¼ NW¼, SW¼ SE¼ NW¼, W½ NW¼ SE¼ NW¼.	6/26/65	423	121	90407 ✓
Blueberry ✓	NE¼ SE¼ NW¼, E½ NW¼ SE¼ NW¼ E½ SW¼ NE¼ NW¼.	6/26/65	423	116	90406 ✓
Dewdrop ✓	N½ SW¼ NE¼	6/26/65	423	114	90411 ✓
Divide ✓	SE¼ SE¼ NW¼ SE¼, NE¼ NE¼ SW¼ SE¼, N½ NW¼ SE¼ SE¼, NW¼ NE¼ SE¼ SE¼, S½ SW¼ NE¼ SE¼, SW¼ SE¼ NE¼ SE¼.	6/26/65	423	122	90414 ✓
Havalina ✓	W½ NE¼ NW¼ SE¼, SE¼NW¼ NW¼ SE¼, N½ SE¼ NW¼SE¼, SE¼ NE¼ NW¼ SE¼, SW¼ NW¼ NE¼ SE¼, NW¼ SW¼ NE¼ SE¼.	6/26/65	423	117	90408 ✓
Havalina No. 1)	N½ NW¼ NW¼ SE¼, NE¼ NE¼ SW¼, E½ NW¼ NE¼ SW¼.	6/26/65	423	118	90409 ✓
Havalina No. 2)	E½ SE¼ SE¼ NW¼, SW¼ SW¼ NE¼, W½ SE¼ SW¼ NE¼.	6/26/65	423	120	90410 ✓
I-DO-IT ✓	E½ SE¼ SW¼ NE¼, NW¼ SE¼ NE¼, W½ SW¼ SE¼ NE¼.	6/26/65	423	119	90412 ✓
Look-Out-Wedge ✓	NE¼ NE¼ NW¼ SE¼, N½ NW¼ NE¼ SE¼, SE¼NW¼ NE¼ SE¼, W½ NE¼NE¼ SE¼, NE¼ SW¼ NE¼ SE¼, NW¼ SE¼ NE¼ SE¼.	6/26/65	423	123	90413 ✓
<u>Section 16, T2S R12E</u>					
Self Protection ✓	SW¼ NE¼ SW¼ NW¼, W½ SE¼ SW¼ NW¼, NW¼ NE¼ NW¼ SW¼, W½ E½ NE¼ SW¼ NW¼, E½ NW¼ NE¼ SW¼ NW¼, E½ SE¼ NW¼ SW¼ NW¼, E½ E½ SW¼ SW¼ NW¼, W½ NE¼ SE¼ SW¼ NW¼, E½ NE¼ NW¼ NW¼ SW¼,	1/22/51	42	362	89203 ✓

UNITED STATES
DEPARTMENT OF THE INTERIOR
BUREAU OF LAND MANAGEMENT

RECEIPT AND ACCOUNTING ADVICE

NO. 2044379 04

WB/AZ 08/23/93

Subject: CLAIM RENTAL FEE 1993 & 1994 (10) 2 43 13 2,000.00

Applicant:
DEL TIERRA ENGINEERING
4310 N. BROWN AVE. STE. 3
SCOTTSDALE AZ 85251

ly

SAME CK. # 15696
946-3996

Remitter:

Assignor:

LEASE MANAGEMENT DATA NEW UPDATE PAYMENT

ORIGINAL SERIAL NO.	ASG.	TYPE	ST.	CTY.	FUND SYMBOL			ACRES/UNITS	RATE
AMC 90407, ET AL									

AMOUNT	ANV. DATE	EXP. DATE	BILL CYC.	S/C	DISTRICT	NEXT BILL	MISC. DATA	U of M	ACTUAL UNITS

ASSIGNMENT SERIAL NO.	ASG.	TYPE	ST.	CTY.	FUND SYMBOL			ACRES/UNITS	RATE

AMOUNT	ANV. DATE	EXP. DATE	BILL CYC.	S/C	DISTRICT	NEXT BILL	MISC. DATA	U of M	ACTUAL UNITS

APPLY REMITTANCE

ACTION	FUND SYMBOL	CTY.	AMOUNT
FILING FEE			
RENTAL			
UNEARNED			
REFUND			
TOTAL			
AMOUNT DUE			

Remarks:

BY:

DATE:

Lease in Escrow?
 KGS? Of Interest?
 Auto Escalates? Operating Rights?
 Auto Renew? Operator
 Bond Filed?

FOR MMS USE ONLY

BILLEE	FOREST REFUGE
NUMBER	
OCS SECTION	
CODE	

EXHIBIT "A"

89203
90404
SP

The following mining claims are located in sections 8 & 16, T.2 S., R.12 E., Gila & Salt River Meridian, County of Pinal, State of Arizona and are duly recorded as indicated below, at the office of the County Recorder, Pinal County, Arizona:

RECEIVED
L.M. AZ STATE OFFICE
JUN 30 2 30 PM '92
PHOENIX, ARIZONA

PLACER MINING CLAIMS

<u>Placer Claim Name</u>	<u>Legal Description Section 8, T2S R12E</u>	<u>Date Located</u>	<u>Pinal County Book</u>	<u>Page</u>	<u>BLM AMC#</u>
Black Eye	W½ SE¼ SE¼ NW¼, SW¼ SE¼ NW¼, W½ NW¼ SE¼ NW¼.	6/26/65	423	121	90407
Blueberry	NE¼ SE¼ NW¼, E¼ NW¼ SE¼ NW¼ E¼ SW¼ NE¼ NW¼.	6/26/65	423	116	90406
Dewdrop	N½ SW¼ NE¼	6/26/65	423	114	90411
Divide	SE¼ SE¼ NW¼ SE¼, NE¼ NE¼ SW¼ SE¼, N½ NW¼ SE¼ SE¼, NW¼ NE¼ SE¼ SE¼, S½ SW¼ NE¼ SE¼, SW¼ SE¼ NE¼ SE¼.	6/26/65	423	122	90414
Havalina	W½ NE¼ NW¼ SE¼, SE¼ NW¼ NW¼ SE¼, N½ SE¼ NW¼ SE¼, SE¼ NE¼ NW¼ SE¼, SW¼ NW¼ NE¼ SE¼, NW¼ SW¼ NE¼ SE¼.	6/26/65	423	117	90408
Havalina No. 1	N½ NW¼ NW¼ SE¼, NE¼ NE¼ SW¼, E¼ NW¼ NE¼ SW¼.	6/26/65	423	118	90409
Havalina No. 2	E¼ SE¼ SE¼ NW¼, SW¼ SW¼ NE¼, W½ SE¼ SW¼ NE¼.	6/26/65	423	120	90410
I-DO-IT	E¼ SE¼ SW¼ NE¼, NW¼ SE¼ NE¼, W½ SW¼ SE¼ NE¼.	6/26/65	423	119	90412
Look-Out-Wedge	NE¼ NE¼ NW¼ SE¼, N½ NW¼ NE¼ SE¼, SE¼ NW¼ NE¼ SE¼, W½ NE¼ NE¼ SE¼, NE¼ SW¼ NE¼ SE¼, NW¼ SE¼ NE¼ SE¼.	6/26/65	423	123	90413
<u>Section 16, T2S R12E</u>					
Self Protection	SW¼ NE¼ SW¼ NW¼, W½ SE¼ SW¼ NW¼, NW¼ NE¼ NW¼ SW¼, W½ E¼ NE¼ SW¼ NW¼, E¼ NW¼ NE¼ SW¼ NW¼, E¼ SE¼ NW¼ SW¼ NW¼, E¼ E¼ SW¼ SW¼ NW¼, W½ NE¼ SE¼ SW¼ NW¼, E¼ NE¼ NW¼ NW¼ SW¼,	1/22/51	42	362	89203

STATE OF ARIZONA)
COUNTY OF PINAL)
Recorded at request of:
Del Tierra Engr. & Mining

89203
90406
SR
Eh

AFFIDAVIT OF LABOR PERFORMED and IMPROVEMENTS MADE
for the period
September 1, 1990 to August 31, 1991

RECEIVED
BLM. STATE OFFICE
JUL 30 1 18 PM '91
PHOENIX, ARIZONA

STATE OF ARIZONA)
COUNTY OF MARICOPA) ss.

Harvey Smith, being duly sworn, deposes and says that he is a citizen of the United States and more than twenty-one years of age, and resides at 6016 N. Kachina Ln., Paradise Valley, Arizona 85253 in Maricopa County, State of Arizona, and is personally acquainted with the hereinafter described mining claims situated in the Pioneer Mining District, Pinal County, Arizona, the location notices of which are recorded in the office of the County Recorder of said county as described below:


See Exhibit "A" attached

all located in secs. 8, & 16, T.2 S., R.12 E., G.& S.R.M.

That the owner of said claims is Guzman Construction Co., P. O. Box 3100, Globe, Arizona 85502, and that all labor and improvements were made at the expense of Harborlite Corp., P. O. Box 100, Vicksburg, MI 49097, for the purpose of complying with the laws of the State of Arizona and of the United States pertaining to assessment of annual work, and that said claims are being held for the valuable mineral contained therein; that between the 1st day of September, A.D., 1990 and the 31th day of July A.D., 1991, at least \$1,000.00, One Thousand dollars worth of work and improvements were done and performed upon said claims for the benefit of each of the aforementioned claims not including the location work of said claims. Work and improvements consisted of excavations for further development of the claims and excavations to further examine the perlite, performed by Harborlite Corp.

Said labor and improvements was completed for the benefit of each and all of said mining claims comprising said contiguous groups as part of a general plan of exploration, improvements and development, and they tend to explore, improve and develop each and all of said mining claims. The amount expended is more than \$100.00 for each of the mining claims and at least said amount was allocated to each of the claims.

DATED this 23 day of July, A.D., 1991


Harvey Smith

Subscribed and sworn before me this 23 day of July, A.D., 1991

My commission expires:
July 1, 1992


Helen M. Miller
Notary Public

EXHIBIT "A"

The following mining claims are located in sections 8 & 16, T.2 S., R.12 E., Gila & Salt River Meridian, County of Pinal, State of Arizona and are duly recorded as indicated below, at the office of the County Recorder, Pinal County, Arizona:

PLACER MINING CLAIMS


Placer Claim Name	Legal Description Section 8, T2S R12E	Date Located	Pinal County		BLM AMC#
			Book	Page	
Black Eye ✓	W½ SE¼ SE¼ NW¼, SW¼ SE¼ NW¼, W½ NW¼ SE¼ NW¼.	6/26/65	423	121	90407
Blueberry ✓	NE¼ SE¼ NW¼, E½ NW¼ SE¼ NW¼ E½ SW¼ NE¼ NW¼.	6/26/65	423	116	90406
Dewdrop ✓	N½ SW¼ NE¼	6/26/65	423	114	90411
Divide ✓	SE¼ SE¼ NW¼ SE¼, NE¼ NE¼ SW¼ SE¼, N½ NW¼ SE¼ SE¼, NW¼ NE¼ SE¼ SE¼, S½ SW¼ NE¼ SE¼, SW¼ SE¼ NE¼ SE¼.	6/26/65	423	122	90414
Havalina ✓	W½ NE¼ NW¼ SE¼, SE¼ NW¼ NW¼ SE¼, N½ SE¼ NW¼ SE¼, SE¼ NE¼ NW¼ SE¼, SW¼ NW¼ NE¼ SE¼, NW¼ SW¼ NE¼ SE¼.	6/26/65	423	117	90408
Havalina No. 1	N½ NW¼ NW¼ SE¼, NE¼ NE¼ SW¼, E½ NW¼ NE¼ SW¼.	6/26/65	423	118	90409
Havalina No. 2	E½ SE¼ SE¼ NW¼, SW¼ SW¼ NE¼, W½ SE¼ SW¼ NE¼.	6/26/65	423	120	90410
I-DO-IT ✓	E½ SE¼ SW¼ NE¼, NW¼ SE¼ NE¼, W½ SW¼ SE¼ NE¼.	6/26/65	423	119	90412
Look-Out-Wedge ✓	NE¼ NE¼ NW¼ SE¼, N½ NW¼ NE¼ SE¼, SE¼ NW¼ NE¼ SE¼, W½ NE¼ NE¼ SE¼, NE¼ SW¼ NE¼ SE¼, NW¼ SE¼ NE¼ SE¼.	6/26/65	423	123	90413

Section 16, T2S R12E

Self Protection ✓	SW¼ NE¼ SW¼ NW¼, W½ SE¼ SW¼ NW¼, NW¼ NE¼ NW¼ SW¼, W½ E½ NE¼ SW¼ NW¼, E½ NW¼ NE¼ SW¼ NW¼, E½ SE¼ NW¼ SW¼ NW¼, E½ E½ SW¼ SW¼ NW¼, W½ NE¼ SE¼ SW¼ NW¼, E½ NE¼ NW¼ NW¼ SW¼,	1/22/51	42	362	89203 ✓
-------------------	-------------------------------------------------------------------------------------------------------------------------------------------------------------------------------------	---------	----	-----	---------

RECEIVED
BLM AZ STATE OFFICE
PHOENIX, ARIZONA
JUL 30 1 18 PM '91

STATE OF ARIZONA)
) ss
COUNTY OF PINAL)
Recorded at request of:
Del Tierra Engr. & Mining
4-101-10000, Box #3
PINAL

 OFFICIAL RECORDS OF
PINAL COUNTY RECORDER
KATHLEEN C. FELIX

DATE: 05JUL90 TIME: 1000
FEE: \$6.00 \$4.00 \$5.00
PAGES: 002
DOCKET: 1686 PAGE: 068
INSTRUMENT # 982227

1686-068

89203
90406

AFFIDAVIT OF LABOR PERFORMED and IMPROVEMENTS MADE
for the period
September 1, 1989 to August 31, 1990

Sm
RC

STATE OF ARIZONA)
) ss.
COUNTY OF PINAL)

RECEIVED
BLM AZ DISTRICT OFFICE
JUL 11 10 27 AM '90
PHOENIX, ARIZONA

Harvey Smith, being duly sworn, deposes and says that he is a citizen of the United States and more than twenty-one years of age, and resides at 6016 N. Kachina Ln., Paradise Valley, Arizona 85253, in Maricopa County, State of Arizona, and is personally acquainted with the hereinafter described mining claims situated in the Pioneer Mining District, Pinal County, Arizona, the location notices of which are recorded in the office of the County Recorder of said county as described below:


See Exhibit "A" attached

all located in secs. 8 & 16, T.2 S., R.12 E., G.& S.R.M.

That the owner of said claims is Guzman Construction Co., P. O. Box 3100, Globe, Arizona 85502, and that all labor and improvements were made at the expense of Harborlite Corporation, P. O. Box 100, Vicksburg, MI 49097, for the purpose of complying with the laws of the State of Arizona and of the United States pertaining to assessment of annual work, and that said claims are being held for the valuable mineral contained therein; that between the 1st day of September, A.D., 1989 and the 1st day of July, A.D., 1990, at least \$ 1,000.00, One Thousand dollars worth of work and improvements were done and performed upon said claims for the benefit of each of the aforementioned claims not including the location work of said claims. Work and improvements consisted of drilling by Boyles Bros. Drilling Co. whose address is 7235 N. 67th Ave., Glendale, Arizona. The drilling was supervised by Del Tierra Engineering & Mining Corp.

Said labor and improvements was completed for the benefit of each and all of said mining claims comprising said contiguous groups as part of a general plan of exploration, improvements and development, and they tend to explore, improve and develop each and all of said mining claims. The amount expended is more than \$100.00 for each of the mining claims and at least said amount was allocated to each of the claims.


DATED this 2nd day of July, A.D., 1990


Harvey W. Smith

Subscribed and sworn before me this 2 day of July, A.D., 1990

My commission expires:

July 1, 1992


Notary (Public)




EXHIBIT "A"

The following mining claims are located in sections 8 & 16, T.2 S., R.12 E., Gila & Salt River Meridian, County of Pinal, State of Arizona and are duly recorded as indicated below, at the office of the County Recorder, Pinal County, Arizona:

PLACER MINING CLAIMS

<u>Placer Claim Name</u>	<u>Legal Description Section 8, T2S R12E</u>	<u>Date Located</u>	<u>Pinal County Book</u>	<u>Page</u>	<u>BLM AMC#</u>
Black Eye ✓	W½ SE¼ SE¼ NW¼, SW¼ SE¼ NW¼, W½ NW¼ SE¼ NW¼.	6/26/65	423	121	90407
Blueberry ✓	NE¼ SE¼ NW¼, E½ NW¼ SE¼ NW¼ E½ SW¼ NE¼ NW¼.	6/26/65	423	116	90406
Dewdrop ✓	N½ SW¼ NE¼	6/26/65	423	114	90411
Divide ✓	SE¼ SE¼ NW¼ SE¼, NE¼ NE¼ SW¼ SE¼, N½ NW¼ SE¼ SE¼, NW¼ NE¼ SE¼ SE¼, S½ SW¼ NE¼ SE¼, SW¼ SE¼ NE¼ SE¼.	6/26/65	423	122	90414
Havalina ✓	W½ NE¼ NW¼ SE¼, SE¼ NW¼ NW¼ SE¼, N½ SE¼ NW¼ SE¼, SE¼ NE¼ NW¼ SE¼, SW¼ NW¼ NE¼ SE¼, NW¼ SW¼ NE¼ SE¼.	6/26/65	423	117	90408
Havalina No. 1	N½ NW¼ NW¼ SE¼, NE¼ NE¼ SW¼, E½ NW¼ NE¼ SW¼.	6/26/65	423	118	90409
Havalina No. 2	E½ SE¼ SE¼ NW¼, SW¼ SW¼ NE¼, W½ SE¼ SW¼ NE¼.	6/26/65	423	120	90410
I-DO-IT ✓	E½ SE¼ SW¼ NE¼, NW¼ SE¼ NE¼, W½ SW¼ SE¼ NE¼.	6/26/65	423	119	90412
Look-Out-Wedge ✓	NE¼ NE¼ NW¼ SE¼, N½ NW¼ NE¼ SE¼, SE¼ NW¼ NE¼ SE¼, W½ NE¼ NE¼ SE¼, NE¼ SW¼ NE¼ SE¼, NW¼ SE¼ NE¼ SE¼.	6/26/65	423	123	90413
<u>Section 16, T2S R12E</u>					
Self Protection ✓	SW¼ NE¼ SW¼ NW¼, W½ SE¼ SW¼ NW¼, NW¼ NE¼ NW¼ SW¼, W½ E½ NE¼ SW¼ NW¼, E½ NW¼ NE¼ SW¼ NW¼, E½ SE¼ NW¼ SW¼ NW¼, E½ E½ SW¼ SW¼ NW¼, W½ NE¼ SE¼ SW¼ NW¼, E½ NE¼ NW¼ NW¼ SW¼,	1/22/51	42	362	89203

90405-7
90406
90411
90414
90408-10
90412
90413

RECEIVED
BLM 47 STATE OFFICE
JUL 1 1965
PHOENIX, ARIZONA

DEL TIERRA ENGINEERING & MINING CORP.

HARVEY W. SMITH, E.M. PRESIDENT

Registered Mining Engineer
U.S. Approved Title Abstracter

U.S. Mineral Surveyor
Registered Land Surveyor

4310 North Brown Avenue / Suite 3 Scottsdale, Arizona 85251
Tel. 602 / 946-3996

July 17, 1990



U. S. Department of the Interior
Bureau of Land Management
P. O. Box 16563
Phoenix, AZ 85011

Gentlemen:

Enclosed is an Affidavit of Labor Performed and Improvements Made with Exhibit "A" attached. This Affidavit has been filed with the Pinal County Recorder's Office and pertains to the following claims:

I-DO-IT, Havalina, et al. placers
Guzman Construction claims (10)

We are enclosing our check in the amount of \$ 50.00 representing the fee for filing based on \$ 5.00 per claim for these placer claims. Please acknowledge receipt of this Affidavit of Labor which should satisfy the annual requirements for these claims.

Sincerely,

Harvey W. Smith, E.M.
President

HWS/hm

Enclosures

RECEIVED
B.L.M. AZ STATE OFFICE
JUL 17 10 31 AM '90
PHOENIX, ARIZONA

Form 1370-41
(March 1984)

UNITED STATES
DEPARTMENT OF THE INTERIOR
BUREAU OF LAND MANAGEMENT

RECEIPT AND ACCOUNTING ADVICE

NO. 1682083

Subject: *[Faint text]*

Applicant: *[Faint text]*

Remitter: *[Faint text]*
4318 N. BOONVILLE BLVD
BOONVILLE, MO 65611
(800) 946-3399

Assignor:

LEASE MANAGEMENT DATA										
<input type="checkbox"/> NEW <input type="checkbox"/> UPDATE <input type="checkbox"/> PAYMENT										
ORIGINAL SERIAL NO.	ASG.	TYPE	ST.	CTY.	FUND SYMBOL			ACRES/UNITS	RATE	
<i>[Faint]</i>										
AMOUNT	ANV. DATE	EXP. DATE	BILL CYC.	S/C	DISTRICT	NEXT BILL	MISC. DATA	U of M	ACTUAL UNITS	
ASSIGNMENT SERIAL NO.	ASG.	TYPE	ST.	CTY.	FUND SYMBOL			ACRES/UNITS	RATE	
AMOUNT	ANV. DATE	EXP. DATE	BILL CYC.	S/C	DISTRICT	NEXT BILL	MISC. DATA	U of M	ACTUAL UNITS	

APPLY REMITTANCE			
ACTION	FUND SYMBOL	CTY.	AMOUNT
FILING FEE			
RENTAL			
UNEARNED			
REFUND			
TOTAL			
AMOUNT DUE			

Remarks:


[Handwritten signature]

BY: _____ DATE: _____

Lease in Escrow?
 KGS? Of Interest?
 Auto Escalates? Operating Rights?
 Auto Renew? Operator
 Bond Filed?

FOR MMS USE ONLY

BILLEE NUMBER		FOREST REFUGE
OCS SECTION CODE		


**OFFICIAL RECORDS OF
PINAL COUNTY RECORDER
KATHLEEN C. FELIX**
 DATE: 06SEP89 TIME: 1000
 FEE: \$5.00 \$4.00 \$5.00
 PAGES: 001
 DOCKET: 1628 PAGE: 573
 INSTRUMENT # 955479

955479

1628-573

**AFFIDAVIT OF LABOR PERFORMED
AND IMPROVEMENTS MADE**

RECEIVED
B.L.M. AZ STATE OFFICE

SEP 18 1989

7:45 A.M.
PHOENIX, ARIZONA

90404
[Handwritten signature]

STATE OF ARIZONA)
) ss.
County of ~~Pinal~~ Gila)

MIKE GUZMAN, JR., being duly sworn, deposes and says that he is a citizen of the United States and more than twenty-one years of age, and resides at Globe, Gila County, State of Arizona and is personally acquainted with the mining claims known as the Guzman Perlite placer mining claims situate in Sections 5 & 8, T 2 S, R 12 E, G&SRB&M, County of Pinal, State of Arizona, the location notices of which are recorded with the Pinal County Recorder and the Bureau of Land Management as set forth below:

NAME OF CLAIM	RECORDING DATA		BLM NO's A MC
	BOOK	PAGE	
Dewberry.....	38.....	211.....	90404 ✓
Dewberry Extension	53.....	415.....	90405 ✓
Blueberry.....	53.....	416.....	90406 ✓
Black Eye	53.....	580.....	90407 ✓
Havalina	53.....	427.....	90408 ✓
Havalina #1	53.....	427.....	90409 ✓
Havalina #2	53.....	427.....	90410 ✓
Dewdrop	38.....	200.....	90411 ✓
I-Do-It.....	53.....	415.....	90412 ✓
Look-out-Wedge.....	54.....	351.....	90413 ✓
Divide	54.....	117.....	90414 ✓
Guzman #1	649.....	379.....	90415 ✓
Guzman #2	649.....	379.....	90416 ✓

that between the 1st day of September, 1988 and the 20th day of July, 1989 at least one thousand three hundred dollars (\$1,300) worth of work and improvements were done and performed upon said claims, not including the location work for said claims, and some work was done on each and every claim for the benefit of the group.

Such work and improvements were made at the expense of Guzman Construction Company, owner of said claims, for the purpose of complying with the laws of the United States and the State of Arizona pertaining to assessment of annual work, and each claim was improved at a minimum of one hundred dollars (\$100), and Dave Evans, Louie Arroyos and Wes Bryant, employees of Guzman Construction Company were the men who labored upon said claims, did said work and improvements, the same being as follows, to-wit:

Road Improvement, mined Perlite and removed Apache Tears.

Mike Guzman, Jr.

Mike Guzman, Jr.

Subscribed and sworn to before me this 16th day of August, 1989.

Barbara J. MacLean

Notary Public

My Commission Expires April 22, 1991

**AFFIDAVIT OF LABOR PERFORMED
AND IMPROVEMENTS MADE**

90404
cd

STATE OF ARIZONA)
) ss.
County of Gila)

MIKE GUZMAN, JR., being duly sworn, deposes and says that he is a citizen of the United States and more than twenty-one years of age, and resides at Globe, Gila County, State of Arizona and is personally acquainted with the mining claims known as the Guzman Perlite placer mining claims situate in Sections 5 & 8, T 2 S, R 12 E, G&SRB&M, County of Pinal, State of Arizona, the location notices of which are recorded with the Pinal County Recorder and the Bureau of Land Management as set forth below:

<u>NAME OF CLAIM</u>	<u>RECORDING DATA</u>		<u>BLM NO's</u> <u>A MC</u>
	<u>BOOK</u>	<u>PAGE</u>	
Dewberry	38	211	90404 ✓
Dewberry Extension	53	415	90405 ✓
Blueberry	53	416	90406 ✓
Black Eye	53	580	90407 ✓
Havalina	53	427	90408 ✓
Havalina #1	53	427	90409 ✓
Havalina #2	53	427	90410 ✓
Dewdrop	38	200	90411 ✓
I-Do-It	53	415	90412 ✓
Look-out-Wedge	54	351	90413 ✓
Divide	54	117	90414 ✓
Guzman #1	649	379	90415 ✓
Guzman #2	649	379	90416 ✓

RECEIVED
BLM, AZ STATE OFFICE
DEC 13 3 04 PM '88
PHOENIX, ARIZONA

that between the 1st day of September, 1987 and the 1st day of September, 1988 at least one thousand three hundred dollars (\$1,300) worth of work and improvements were done and performed upon said claims, not including the location work for said claims.

Such work and improvements were made at the expense of Guzman Construction Company, owner of said claims, for the purpose of complying with the laws of the United States and the State of Arizona pertaining to assessment of annual work, and each claim was improved at a minimum of one hundred dollars (\$100), and Dave Evans, Louie Arroyos, James Carlstad and Frank Hughes, employees of Guzman Construction Company were the men who labored upon said claims, did said work and improvements, the same being as follows, to-wit:

Road improvement, mined Perlite and removed Apache Tears.

Mike Guzman, Jr.
Mike Guzman, Jr.

Subscribed and sworn to before me this 7th day of December, 1988.

Rayanne J. MacLean
Notary Public

My Commission Expires:

My Commission Expires April 22, 1991



Mineral Economics Corporation
 Consulting Mining & Geological Engineers

90404
 87677
 89202
 61047

RECEIVED 80103
 B.L.M. AZ STATE OFFICE 89424
 SEP 26 1986 87550
 7:45 A.M.
 PHOENIX, ARIZONA

September 23, 1986

Bureau of Land Management
 Arizona State Office
 Mining Claims Division
 P. O. Box 16563
 Phoenix, Arizona 85011

Re: Guzman Affidavits of Labor

Gentlemen:

Enclosed find the Affidavits of Labor for the Guzman Placer and Lode group of mining claims, to be filed under A MC Numbers as set forth below.

<u>NAME OF CLAIM</u>	<u>RECORDING DATA</u>		<u>BLM NO's</u> <u>A MC</u>
	<u>BOOK</u>	<u>PAGE</u>	
Dewberry	38	211	90404
Dewberry Extension	53	415	90405
Blueberry	53	416	90406
Black Eye	53	580	90407
Havalina	53	427	90408
Havalina #1	53	427	90409
Havalina #2	53	427	90410
Dewdrop	38	200	90411
I-Do-It	53	415	90412
Look-out-Wedge	54	351	90413
Divide	54	117	90414
Guzman #1	649	379	90415
Guzman #2	649	379	90416
I-Do It	53	415	87677
LaCholla	54	119	87678
Havalina #2	53	427	87679
Havalina	53	427	87680
Divide	54	117	87681
Look-Out-Wedge	54	351	87682
Atomic Bomb	54	43	87683
Cruzalite	54	87	87684
Markie's Fraction	267	500	87685
Self Protection	42	362	89203
Cottonwood	125	37	89202
Apache	125	141	89204
Cameroon #1 & #2	60	412	61047-61048
Cameroon #3	63	600	61049
Cameroon #4 & #5	185	184-185	61050-61051
Cameroon #6	148	424	61052
Cameroon #7	47	12	61053
Cameroon #8	47	493	61054

Iberrian #1 - #3	72	341-343	61055-61057
Iberrian #4	115	284	61058
Iberrian #5	125	542	61059
Buena Vista	111	146	61060
El Tigre #1 - #2	113	423-424	61061-61062
Silver King Fraction	40	370	80103
Last Chance #1	31	528	80104
White Horse	30	594	80108
White Horse #1 & #2	30	595	80109-80110
Boston	28	78	80111
Cyclone #1 - #4	46	31-32	80112-80115
Cyclone #5 - #7	46	88-89	80116-80118
Cyclone #8	46	154	80119
Cyclone #9	46	263	80120
Hoover #1	46	28	80121
Wedge	10	528	80123
Seventy-Four	10	528	80124
Seventy-Four Extension	28	1	80125
California	36	426	80126
California Extension	36	425	80127
Last Chance	36	423	80128
Hoover Extension	46	154	80129
Big Dog #1 - #5	186	357-361	80130-80134
Tuff	43	570	80135
Lookout	48	510	80136
Hillcrest	64	75	80137
Freedom	64	76	80138
Surprise	64	77	80139
Lost Prize	64	78	80140
Buck #1 - #6	45	182-187	80141-80146
Bulldozer	268	21	89424
Cowan #1	105	226	80105
Cowan #2	105	227	80106
Old Pal	44	355	80107
Little Stream	41	521	80122
Driftwood	125	139	87550
Driftwood Extension	980	520-521	87551

After filing said Affidavits of Labor, send confirmation of said filings to Mineral Economics Corporation. Our new address as of October 1, 1986 will be:

Mineral Economics Corporation
3200 North Central Avenue, Suite 670
Phoenix, Arizona 85012

Respectfully submitted,



Brian Tognoni, Landman
MINERAL ECONOMICS CORPORATION

BHT
Enclosures

RECEIVED
B.L.M. AZ STATE OFFICE

SEP 26 1986

7:45 A.M.
PHOENIX, ARIZONA

113.01, 702/15.

1383-241

87550
MC

**AFFIDAVIT OF LABOR PERFORMED
AND IMPROVEMENTS MADE**

STATE OF ARIZONA)
) ss.
County of Pinal)

MIKE GUZMAN, JR., being duly sworn, deposes and says that he is a citizen of the United States and more than twenty-one years of age, and resides at Globe, Gila County, State of Arizona and is personally acquainted with the mining claims known as the Driftwood placer mining claims situate in Section 2, T 2 S, R 11 E, G&SRB&M, County of Pinal, State of Arizona, the location notices of which are recorded with the Pinal County Recorder and the Bureau of Land Management as set forth below:

<u>NAME OF CLAIM</u>	<u>RECORDING DATA</u>		<u>BLM NO's</u>
	<u>BOOK</u>	<u>PAGE</u>	<u>A MC</u>
Driftwood	125.....	139.....	87550
Driftwood Extension.....	980.....	520-521.....	87551

that between the 1st day of September, 1985 and the 12th day of August, 1986 at least two hundred dollars (\$200) worth of work and improvements were done and performed upon said claims, not including the location work for said claims.

Such work and improvements were made at the expense of Guzman Construction Company, owner of said claims, for the purpose of complying with the laws of the United States and the State of Arizona pertaining to assessment of annual work, and each claim was improved at a minimum of one hundred dollars (\$100.00), and Frank Hughes and Richard Chaidez, employees of Guzman Construction Company were the men who labored upon said claims, did said work and improvements, the same being as follows, to-wit:

Road Improvement and General Excavation.

Mike Guzman, Jr.
Mike Guzman, Jr.

Subscribed and sworn to before me this 13 day of August, 1986.

Ray S. Lieb
Notary Public

My Commission Expires:
4-10-90

RECEIVED
B.L.M. AZ STATE OFFICE
SEP 26 1986
7:43 AM
TUCSON, ARIZONA

① 5.00/4.00/3.00

842184

1383-239

90404
SK

3/00
cc, 4, 55502

**AFFIDAVIT OF LABOR PERFORMED
AND IMPROVEMENTS MADE**

STATE OF ARIZONA)
County of Pinal) ss.

MIKE GUZMAN, JR., being duly sworn, deposes and says that he is a citizen of the United States and more than twenty-one years of age, and resides at Globe, Gila County, State of Arizona and is personally acquainted with the mining claims known as the Guzman Perlite placer mining claims situate in Sections 5 & 8, T 2 S, R 12 E, G&SRB&M, County of Pinal, State of Arizona, the location notices of which are recorded with the Pinal County Recorder and the Bureau of Land Management as set forth below:

<u>NAME OF CLAIM</u>	<u>RECORDING DATA</u> <u>BOOK</u>	<u>PAGE</u>	<u>BLM NO's</u> <u>A MC</u>
Dewberry	38	211	90404
Dewberry Extension	53	415	90405
Blueberry	53	416	90406
Black Eye	53	580	90407
Havalina	53	427	90408
Havalina #1	53	427	90409
Havalina #2	53	427	90410
Dewdrop	38	200	90411
I-Do-It	53	415	90412
Look-out-Wedge	54	351	90413
Divide	54	117	90414
Guzman #1	649	379	90415
Guzman #2	649	379	90416

that between the 1st day of September, 1985 and the 12th day of August, 1986 at least one thousand three hundred dollars (\$1,300) worth of work and improvements were done and performed upon said claims, not including the location work for said claims.

Such work and improvements were made at the expense of Guzman Construction Company, owner of said claims, for the purpose of complying with the laws of the United States and the State of Arizona pertaining to assessment of annual work, and each claim was improved at a minimum of one hundred dollars (\$100.00), and Dave Evans, Mike Guzman, Jr., Paul Bryant and Frank Hughes, employees of Guzman Construction Company were the men who labored upon said claims, did said work and improvements, the same being as follows, to-wit:

Road Improvement ,Drilled, Blasted, Excavated and Removed Apache Tears.

Mike Guzman, Jr.
Mike Guzman, Jr.

Subscribed and sworn to before me this 13 day of August, 1986.

[Signature]
Notary Public

My Commission Expires:

4-10-90

RECEIVED
B.L.M. AZ STATE OFFICE

SEP 26 1986

7:45 A.M.
PHOENIX, ARIZONA

90404

Ceg

Stegman Road
Box 2150
Pinal Co AZ 85501
next

05.00

1307- 8 RECEIVED 805013

AFFIDAVIT OF LABOR PERFORMED AND IMPROVEMENTS MADE

BLM AZ STATE OFFICE

SEP 30 1985

STATE OF ARIZONA)
County of Pinal) ss.

07:45 A.M.
PHOENIX, ARIZONA

MIKE GUZMAN, JR., being duly sworn, deposes and says that he is a citizen of the United States and more than twenty-one years of age, and resides at Globe, Gila County, State of Arizona and is personally acquainted with the mining claims known as the Guzman Perlite placer mining claims situate in Sections 5 & 8, T 2 S, R 12 E, G&SRB&M, County of Pinal, State of Arizona, the location notices of which are recorded with the Pinal County Recorder and the Bureau of Land Management as set forth below:

NAME OF CLAIM	RECORDING DATA		BLM NO's A MC
	BOOK	PAGE	
Dewberry	38	211	90404
Dewberry Extension	53	415	90405
Blueberry	53	416	90406
Black Eye	53	580	90407
Havalina	53	427	90408
Havalina #1	53	427	90409
Havalina #2	53	427	90410
Dewdrop	38	200	90411
I-Do-It	53	415	90412
Look-out-Wedge	54	351	90413
Divide	54	117	90414
Guzman #1	649	379	90415
Guzman #2	649	379	90416

that between the 1st day of September, 1984 and the 1st day of August, 1985 at least One Thousand Three Hundred dollars (\$1,300) worth of work and improvements were done and performed upon said claims, not including the location work for said claims.

Such work and improvements were made at the expense of Guzman Construction Company, owners of said claims, for the purpose of complying with the laws of the United States and the State of Arizona pertaining to assessment of annual work, and each claim was improved at a minimum of One Hundred dollars (\$100.00), and employees of Guzman Construction Company were the men who labored upon said claims, did said work and improvements, the same being as follows, to-wit:

Drilled, Blasted, Excavated and Removed Perlite and Apache Tears.

Mike Guzman, Jr.
Mike Guzman, Jr.

Subscribed and sworn to before me this 26th day of August, 1985.

Ray S. Lisch
Notary Public

My Commission Expires:
4-10-86

UNITED STATES
DEPARTMENT OF THE INTERIOR
BUREAU OF LAND MANAGEMENT

already updated AH

If you find an error on the BLM microfiche concerning your mining claim please let us know so that we can correct it.

MINING CLAIM SERIAL NUMBERS:

AMC 90404 - 90416

NAME OF CLAIM(S) Dewberry, etc.

FILL IN ONLY THE FOLLOWING ITEMS THAT NEED CORRECTING:

1. The Name or Number of the claim(s) _____

2. The Name and current mailing address of the owner(s) _____

3. Type of Claim (Lode, Placer, Mill Site or Tunnel Site) _____

4. The date of location _____

5. LEGAL DESCRIPTION:


TOWNSHIP RANGE SECTION QUARTER SECTION

6. Other:

Lead file ~~number~~ no. incorrect - should be 90404
instead of 90403.

Guzman Construction Co.
P.O. Box 3100
Globe, AZ 85502

**RETURN RECEIPT
REQUESTED**



CERTIFIED
P 546 675 587
MAIL

RECEIVED
B.L.M. AZ STATE OFFICE
SEP 30 1985
07.45 A.M.
PHOENIX, ARIZONA

Arizona State Office
Bureau of Land Management
3707 North 7th Street
Phoenix, AZ 85014

AFFIDAVIT OF LABOR PERFORMED AND IMPROVEMENTS MADE

STATE OF ARIZONA }
County of Pinal }

ss. 1229- 54

alg

ALBERT GUZMAN, being duly sworn, deposes and says that he is a citizen of the United States and more than twenty one years of age, and resides at Superior, Pinal County, State of Arizona and is personally acquainted with the mining claims known as the Guzman Perlite mining claims situated in Sections 5 & 8, T 2 S, R 12 E, G&SRB&M, the Picketpost Mining District, County of Pinal, State of Arizona, the location notices of which are recorded with the Pinal County Recorder and the Bureau of Land Management as set forth below:

NAME OF CLAIM	RECORDING DATA		BLM NO's
	BOOK	PAGE	AMC
Dewberry	38	211	90404
Dewberry Extension	53	415	90405
Blueberry	53	416	90406
Black Eye	53	580	90407
Havalina	53	427	90408
Havalina # 1	53	427	90409
Havalina # 2	53	427	90410
Dewdrop	38	200	90411
I-Do-It	53	415	90412
Look-Out-Wedge	54	351	90413
Divide	54	117	90414
Guzman # 1	649	379	90415
Guzman # 2	649	379	90416

that between the 1st day of September, 1983 and the 1st day of September, 1984 at least One Thousand Three Hundred dollars (\$1,300) worth of work and improvements were done and performed upon said claims, not including the location work for said claims.


Such work and improvements were made and at the expense of Guzman Construction Company owners of said claims for the purpose of complying with the laws of the United States and the State of Arizona pertaining to assessment of annual work, and each claim was improved at a minium of One Hundred dollars(\$100.00), and employees of Guzman Construction Company were the men employed by said owner and who labored upon said claims, did said work and improvements the same being as follows, to-wit:

Drilled, Blasted and Excavated.

Albert Guzman
ALBERT GUZMAN

Subscribed and sworn before me this 5th day of June

Beatrice M. Casillas
Notary Public



My commission expires: Mar. 8, 1988


RECEIVED
B.L.M. AZ STATE OFFICE

JUL 5 - 1984

07.45 A.M.
PHOENIX, ARIZONA

*** CERTIFICATE OF RECORDING ***

STATE OF ARIZONA, COUNTY OF PINAL (SS)
I HEREBY CERTIFY THAT THE WITHIN INSTRUMENT WAS FILED FOR RECORD IN
PINAL COUNTY, STATE OF ARIZONA. WITNESS MY HAND AND OFFICIAL SEAL.



NO: 766341 TIME: 0900 08JUN84 PAGES: 001 FEE \$006.00

WILLIAM S. TRUMAN
PINAL COUNTY RECORDER, BY *W.S. Truman* DEPUTY

LABOR FROM: GUZMAN, ALBER TO: DEWBERRY AND

0504

725553

90404-90416

AFFIDAVIT OF LABOR PERFORMED AND IMPROVEMENTS MADE

updated ms

STATE OF ARIZONA)
County of Pinal) ss. 1150-838

ALBERT GUZMAN, being duly sworn, deposes and says that he is a citizen of the United States and more than twenty one years of age, and resides at Superior, Pinal County, State of Arizona and is personally acquainted with the mining claims known as the Guzman Perlite mining claims situate in Sections 5 & 8, T 2 S, R 12 E, G&SRB&M, the Picketpost Mining District, County of Pinal, State of Arizona, the location notices of which are recorded with the Pinal County Recorder and the Bureau of Land Management as set forth below:

Table with 4 columns: NAME OF CLAIM, RECORDING DATA BOOK, RECORDING DATA PAGE, BLM NO's A MC. Lists claims like Dewberry, Blueberry, Havalina, etc.

that between the 1st day of September, 1982 and the 1st day of February, 1983 at least One Thousand Three Hundred dollars (\$1,300) worth of work and improvements were done and performed upon said claims, not including the location work for said claims.

Such work and improvements were made and at the expense of Guzman Construction Company owners of said claims for the purpose of complying with the laws of the United States and the State of Arizona pertaining to assessment of annual work, and each claim was improved at a minimum of One Hundred dollars (\$100.00), and employees of Guzman Construction Company were the men employed by said owner and who labored upon said claims, did said work and improvements the same being as follows, to-wit:

Drilled, Blasted and Excavated.

Handwritten signature of Albert Guzman and printed name Albert Guzman

Subscribed and sworn to before me this 6 day of February, 1983.

Handwritten signature of Notary Public and RECEIVED stamp

My Commission Expires:

B.L.M. AZ STATE OFFICE


Notary Public

My Commission Expires Sept. 16, 1985

FEB 23 1983

07.45 A.M. PHOENIX, ARIZONA





Guyman Construction Co
PO Box 7
Superior 85273

1111-485

703828

file 90404-90416

AFFIDAVIT OF PERFORMANCE OF ANNUAL WORK

updated
Reg

STATE OF ARIZONA)
) ss.
County of)

being duly sworn, deposes and says:

That he is a citizen of the United States and more than eighteen years of age, resides at Superior, in Pinal County, Arizona, and is personally acquainted with the unpatented mining claims listed in Exhibit "A", attached hereto and by this reference made a part hereof, situated in the Pioneer Mining District, Pinal County, Arizona, the location notices of which are recorded in the office of the County Recorder of said County as set forth in said Exhibit "A".

That between September 1, 1981 and September 1, 1982 at least one hundred dollars (\$100.00) worth of work and improvements per claim were done and performed upon said claims, not including the location work of said claims; that said work and improvements were done and performed for the benefit of all of the claims listed in said Exhibit "A", and all of said claims are contiguous.


Such work and improvements were made by and at the expense of Guzman Construction Company, Owner of said claims, for the purpose of complying with the laws of the United States pertaining to assessment or annual work, and the employees of Guzman Construction Company.

were the persons employed by Guzman Construction Company, and who labored upon said claims, and did said work and improvements, the same being as follows, to-wit: ROAD WORK. Stripping, Blasting, Drilling, and removing perlite and apache tears.

Albert E. Guzman
Albert E. Guzman

SUBSCRIBED AND SWORN to before me this 6th day of April, 1982.

Bertie McCaslin
Notary Public



My commission expires:

My Commission Expires March 3, 1984

RECEIVED
B.L.M. AZ STATE OFFICE

APR 23 1982

07:45 A.M.
PHOENIX, ARIZONA

BRUNN WILSON
MAY 1983
BY W/VS STATE CLERK
RECEIVED

* CERTIFICATE OF RECORDING ***

STATE OF ARIZONA, COUNTY OF PINAL (SS)
I HEREBY CERTIFY THAT THE WITHIN INSTRUMENT WAS FILED FOR RECORD IN
PINAL COUNTY, STATE OF ARIZONA. WITNESS MY HAND AND OFFICIAL SEAL.



NO: 725553 TIME: 0900 08FEB83 PAGES: 001 FEE \$005.00

WILLIAM S. TRUMAN
PINAL COUNTY RECORDER, BY *Barbara Lilean*.....DEPUTY

LABOR FROM: GUZMAN, ALBER TO: GUZMAN PERLIT

1111-486

EXHIBIT "A" to Affidavit of Annual Work subscribed and sworn to by Albert E. Guzman, dated April 6th 1982, relative to the following unpatented mining claims in the Pinal Pioneer Mining Districts, Pinal County, Arizona, the location notices of which are recorded in the offices of the Pinal County Recorder of said county as follows:

Name of location	Recorded in Pinal		BLM Serial No.
	County Records Book	Page	
Dewberry	38	211	AMC 90404
Dewberry Extension	53	415	AMC 90405
Blueberry	53	416	AMC 90406
Black Eye	53	580	AMC 90407
Havalina	53	427	AMC 90408
Havalina # 1	53	427	AMC 90409
Havalina # 2	53	427	AMC 90410
Dewdrop	38	200	AMC 90411
I-Do-It	53	415	AMC 90412
Look-Out-Wedge	54	351	AMC 90413
Divide	54	117	AMC 90414
Guzman # 1	649/379	sec.8 T2s Rize	AMC 90415
Guzman # 2	649/379	sec.8 T2s Rize	AMC 90416

Located in Sections 2, 3, 16 & 17, Township 1 & 2 South.
Range 11 & 12 East. G&SRB& M, Pinal County, Arizona.

RECEIVED
B.L.M. AZ STATE OFFICE

APR 23 1982

07:45 AM
PHOENIX, ARIZONA

***—CERTIFICATE OF RECORDING —*

STATE OF ARIZONA, COUNTY OF PINAL (SS)
I HEREBY CERTIFY THAT THE WITHIN INSTRUMENT WAS FILED FOR RECORD IN
PINAL COUNTY, STATE OF ARIZONA. WITNESS MY HAND AND OFFICIAL SEAL.

NO: 703828 TIME: 0900 12APR82 PAGES: 002 FEE \$003.00

WILLIAM S. TRUMAN
PINAL COUNTY RECORDER, BY *Caul A. Plaster*.....DEPUTY

1-111-485

LABOR FROM: GUZMAN, ALBER TO: DEWBERRY AND

RECEIVED
B.L.M. AZ STATE OFFICE
APR 23 1982
07:45 A.M.
PHOENIX, ARIZONA

GUZMAN CONSTR CO
BOX 7
SUPERIOR, AZ 85273

RECEIVED APR 21 1982

DATE: 04/16/82

THE FOLLOWING RECORDED INSTRUMENTS ARE HEREWITH RETURNED TO YOU BY
WILLIAM S. TRUMAN, PINAL COUNTY RECORDER:

NUMBER	WHEN RECORDED	CAPTION	FROM	TO
703827	0900 12APR1982	LABOR	GUZMAN, ALBER	I DO IT AND O
703828	0900 12APR1982	LABOR	GUZMAN, ALBER	DEWBERRY AND

RECEIVED
B.L.M. AZ STATE OFFICE

APR 23 1982

07:45 A.M
PHOENIX, ARIZONA

EXHIBIT "A" to Affidavit of Annual Work subscribed and sworn to by Albert Guzman, dated July 27, 1981, relative to the following unpatented mining claims in the Pinal Pioneer Mining Districts, Pinal County, Arizona, the location notices of which are recorded in the offices of the Pinal County Recorder of said county as follows:

Name of location	Recorded in Pinal County Records		BLM Serial No.
	Book	Page	
Dewberry	38/211		AMC 90404
Dewberry Extension	53/415		AMC 90405
Blueberry	53/416		AMC 90406
Black Eye	53/580		AMC 90407
Havalina	53/427		AMC 90408
Havalina No. 1	53/427		AMC 90409
Havalina No. 2	53/427		AMC 90410
Dewdrop	38/200		AMC 90411
I-Do-It	53/415		AMC 90412
Look-Out-Wedge	54/351		AMC 90413
Divide	54/117		AMC 90414
Guzman No. 1	649/379	Sec 8 T25 R12E	AMC 90415
Guzman No. 2	649/379	Sec 8 T25 R12E	AMC 90416

*** CERTIFICATE OF RECORDING ***

STATE OF ARIZONA, COUNTY OF PINAL (SS)
I HEREBY CERTIFY THAT THE WITHIN INSTRUMENT WAS FILED FOR RECORD IN PINAL COUNTY, STATE OF ARIZONA. WITNESS MY HAND AND OFFICIAL SEAL.

NO: 695152 TIME: 0900 29DEC81 PAGES: 002 FEE \$003.00

WILLIAM S. TRUMAN
PINAL COUNTY RECORDER, BY William S. Truman DEPUTY 1095-366

LABOR FROM: GUZMAN, ALBER TO: DEWBERRY AND

ARIZONA STATE OFFICE
BU. LAND MANAGEMENT
JAN 8 1982
7:45 A.M.
PHOENIX, ARIZONA

EXHIBIT "A" to Affidavit of Annual Work subscribed and sworn to by Albert Guzman, dated July 27, 1981, relative to the following unpatented mining claims in the Pinal Pioneer Mining Districts, Pinal County, Arizona, the location notices of which are recorded in the offices of the Pinal County Recorder of said county as follows:

Name of location	Recorded in Pinal County Records		BLM Serial No.
	Book	Page	
Dewberry	38	211	AMC 90404
Dewberry Extension	53	415	AMC 90405
Blueberry	53	416	AMC 90406
Black Eye	53	580	AMC 90407
Havalina	53	427	AMC 90408
Havalina No. 1	53	427	AMC 90409
Havalina No. 2	53	427	AMC 90410
Dewdrop	38	200	AMC 90411
I-Do-It	53	415	AMC 90412
Look-Out-Wedge	54	351	AMC 90413
Divide	54	117	AMC 90414
Guzman No. 1	649	379	AMC 90415
Guzman No. 2	649	379	AMC 90416

ARIZONA STATE OFFICE
BU. LAND MANAGEMENT

DEC 29 1981

7:05 AM.
PHOENIX, ARIZONA

Mineral Services Corporation

SERVING THE MINERAL DEVELOPMENT INDUSTRY

SUITE NO. 1260 DEL WEBB'S TOWER
100 W. CLARENDON AVE.
PHOENIX, ARIZONA 85013

PHONE (602) 263-0771

December 28, 1981

Bureau of Land Management
2400 Valley Center
Phoenix, Arizona 85073

Re: Affidavits of Labor, A MC 87550-87551, 87677-87685, 89202-89204,
and 90404-90416

Gentlemen:

Enclosed find the Affidavits of Labor for the mining claims filed under A MC 87550-87551, 87677-87685, 89202-89204, and 90404-90416 and further described in said Affidavits.

After filing said Affidavits of Labor in the proper place, please send confirmation of said filing to Mineral Services Corporation at the above entitled address.

Respectfully submitted,



Brian Tognoni, Landman
MINERAL SERVICES CORPORATION

BHT
Enclosure

ARIZONA STATE OFFICE
BU. LAND MANAGEMENT


DEC 29 1981

7:45 A.M.
PHOENIX, ARIZONA

Mineral Services Corporation

SERVING THE MINERAL DEVELOPMENT INDUSTRY

SUITE 1260
100 W. CLARENDON
PHOENIX, ARIZONA 85013



Bureau of Land Management
2400 Valley Center
Phoenix, Arizona 85073

ARIZONA STATE OFFICE
BU. LAND MANAGEMENT

DEC 29 1981

7:45 A.M.
PHOENIX, ARIZONA

NOTICE!!

These documents have been scanned!

Do not place un-scanned documents beneath this notice!

Do not remove this notice from this file!

GPO Jacket No. 560-102
Print Order 61549
Rise Business Services, LLC
Job=AZ15 9/11/2019



Box Number= AZ15236



Claim Begin-End: AMC090404-AMC090416

5 Miscellaneous



AZ15236-5

AMC087936-AMC093366

**NO
DOCUMENTS
FOUND**

NO DOCUMENTS FOUND
NO DOCUMENTS FOUND

NOTICE!!

These documents have been scanned!

Do not place un-scanned documents beneath this notice!

Do not remove this notice from this file!

GPO Jacket No. 560-102
Print Order 61549
Rise Business Services, LLC
Job=AZ15 9/11/2019



Box Number= AZ15236



Claim Begin-End: AMC090404-AMC090416

6 Location Notices-Amendments and Supporting Documents



AZ15236-5

AMC087936-AMC093366

Mineral Services Corporation

SERVING THE MINERAL DEVELOPMENT INDUSTRY

SUITE NO. 1260 DEL WEBB'S TOWNEHOUSE
100 W. CLARENDON AVE.
PHOENIX, ARIZONA 85013

PHONE (602) 268-0771

ARIZONA STATE OFFICE
BU. LAND MANAGEMENT

November 1, 1980

NOV 3 1980

7:45 A.M.
PHOENIX, ARIZONA

Bureau of Land Management
2400 Valley Center
Phoenix, Arizona 85073


Re: A MC 90404 - 90409,
90412 & 90413

Gentlemen:

Enclosed find the copies of the original location notices for the Dewberry (A MC 90404), Dewberry Extention (A MC 90405), Blueberry (A MC 90406), Black-Eye (A MC 90407), Havalina (A MC 90408), Havalina No. 1 (A MC 90409), I-Do-It (A MC 90412), and Look-Out-Wedge (A MC 90413) mining claims.

Said original notices are sent to you in compliance with your letter of May 14, 1980.

Respectfully submitted,



Brian Tognoni, Landman

MINERAL SERVICES CORPORATION

enclosures

Copy to: Albert Guzman

Miner 53

ARIZONA STATE OFFICE
BU. LAND MANAGEMENT

NOV 3 1980

7:45 A.M.
PHOENIX, ARIZONA

Notice of Mining Location

LODE CLAIM

TO ALL WHOM IT MAY CONCERN:

This mining claim, the name of which is the **I - Do - It** Mining Claim, situate on lands belonging to the United States of America, and in which there are valuable mineral deposits, was entered upon and located for the purpose of exploration and purchase by **George N. Lobb** a citizen of the United States

the undersigned, on the **13th** day of **April**, 1945.

The length of this claim is **1500** feet,
and **I** claim **1000** feet,
in a **Easterly** direction and **500** feet,
feet in a **Westerly** direction from the center of the discovery shaft, at
which this notice is posted, lengthwise of the claim, together with **300**
feet in width of the surface grounds, on each side of the center of said claim.

The general course of the lode deposit and premises is from the **East** to the **West**

The claim is situated and located in the **Pioneer** Mining District in
Pinal County, in the State of Arizona, about **1** mile
in a **Northerly** direction from **Picket Post Mountain** and **3** miles
South-west of **Magma Mine**.

The surface boundaries of the claim are marked upon the ground as follows: Beginning at a monument of rocks

at a point in a **Easterly** direction **1000** feet from
the discovery shaft (at which this notice is posted), being in the center of the **East**
end line of said claim; thence **300** feet to a monument of rocks
, being the **South-east** corner of said claim; thence
1500 feet to a monument of rocks being at the
South-west corner of said claim; thence **300** feet
to a monument of rocks at the center of the **West** end of said claim;
thence **300** feet to a monument of rocks, being at the
North-west corner of said claim; thence **1500** feet
to a monument of rocks at the **North-east** corner of said claim;
thence **300** feet to the place of beginning.

Dated and posted on the grounds this **13th** day of **April**, 1945.

George N. Lobb

Filed and recorded at the request of **Geo. N. Lobb**, July 2, A. D., 1945, at 10:25 A. M.

By *Mary M. Cook* Deputy Recorder.

FEE NO. 9710.

County Recorder.

COMPLETED
Filed by *MC*
Filed to *PL*

Mines 53

Notice of Mining Location

ARIZONA STATE OFFICE
BU. LAND MANAGEMENT

LODE CLAIM

NOV 3 1980

7:45 A.M.
PHOENIX, ARIZONA

TO ALL WHOM IT MAY CONCERN:

This mining claim, the name of which is the Blueberry Mining Claim, situate on lands belonging to the United States of America, and in which there are valuable mineral deposits, was entered upon and located for the purpose of exploration and purchase by George N. Lobb, a citizen of the United States, the undersigned, on the 9th day of April, 1945.

The length of this claim is 1500 feet,
and I claim 500 feet,
in a Easterly direction and 1000 feet in a Westerly direction from the center of the discovery shaft, at which this notice is posted, lengthwise of the claim, together with 300 feet in width of the surface grounds, on each side of the center of said claim.

The general course of the lode deposit and premises is from the East to the West

The claim is situated and located in the Pioneer Mining District in Pinal County, in the State of Arizona, about 1/2 mile

in a Northerly direction from Picket Post Mountain and 3 miles in a South-west Direction from Magma Mine

The surface boundaries of the claim are marked upon the ground as follows: Beginning ata monument of rocks

at a point in a Easterly direction 500 feet from the discovery shaft (at which this notice is posted), being in the center of the East end line of said claim; thence 300 feet to a monument of rocks, being the South-east corner of said claim; thence 1500 feet to a monument of rocks being at the South-west corner of said claim; thence 300 feet at the center of the West end of said claim; thence 300 feet to a monument of rocks, being at the Nort_-west corner of said claim; thence 1500 feet at the North-east corner of said claim; thence 300 feet to the place of beginning.

Dated and posted on the grounds this 9th day of April, 1945.

George N. Lobb

Filed and recorded at the request of Geo. N. Lobb, July 2, A. D. 1945, at 10:35 A. M.

By Mary M. Cook Deputy Recorder.
FEE NO. 9712.

BAYLESS County Recorder.

COMPLETED
Read by me
Read to PLB

NOV 3 1980

Miles 53 7:45 A.M. 580
PHOENIX, ARIZONA

LOCATION NOTICE
LODE MINING CLAIM

This mining claim, the name of which is the Black-eye mining claim, was located by the undersigned Mike Guzman, George N. Lobb on the 11th day of Oct. 1945.

This claim is 1500 feet long and 600 feet wide, and the point of discovery is 400 feet from the South end and 1100 feet from the North end of this claim.

The general course of this claim is from North to South.

This claim is situated and located in the Pioneer Mining District, in Pinal County, State of Arizona, about 1 mile in a Easterly direction from Picket Post Mountain and 3 miles South - West of Magma Mine.

Dated and posted on the ground the day and year first above written.

Mike Guzman

George N. Lobb

FILED AND RECORDED at request of George N. Lobb, Dec. 22, A.D. 1945, at 11:35 A. M.

FEE NO. 12670

Esta L. Bayless
County Recorder.

oOo

oOo

oOo

COMPALED
Read by *M.R.*
Read by *R.B.*

NOV 3 1980

7:45 A.M.
PHOENIX, ARIZONA 427

Mines 53

LOCATION NOTICE

LODE MINING CLAIM

This mining claim, the name of which is the Havalina mining claim, was located by the undersigned Mike Guzman George N. Lobb on the 11th day of April 1945.

This claim is 1500 feet long and 600 feet wide, and the point of discovery is 200 feet from the South-east end and 1300 feet from the North-west end of this claim.

The general course of this claim is from South-east to North-west.

This claim is situated and located in the Pioneer Mining District, in Pinal County, State of Arizona, about 1/2 mile in a Northerly direction from Picket Post Mountain and 3 miles South-west from Magma Mine.

This mining claim has a rock monument at each corner and center of each end-line.

Dated and posted on the ground the day and year first above written.

Mike Guzman
George N. Lobb.

FILED AND RECORDED at request of Geo. N. Lobb, July 2, A. D., 1945, at 10:40 A. M.

FEE NO. 9713.

oo

RECORDED

County Recorder.

By Mary M. Cook

oo

file

RECORDED
MC
10

Mines 53 NOV 3 1980

427

LOCATION NOTICE

LODE MINING CLAIM

7:45 A.M.
PHOENIX, ARIZONA

This mining claim, the name of which is the Havalina No. 1 mining claim, was located by the undersigned Mike Guzman George N. Lobb on the 12th day of April 1945.

This claim is 1500 feet long and 600 feet wide, and the point of discovery is 1000 feet from the North end and 500 feet from the South end of this claim.

The general course of this claim is from North to South.

This claim is situated and located in the Pioneer Mining District, in Pinal County, State of Arizona, about 1/2 mile in a North direction from Picket Post Mountain and 4 miles South-west of Magma Mine.

428

This mining claim has a rock monument at each corner and center of each end line. Dated and posted on the ground the day and year first above written.

Mike Guzman
George N. Lobb

FILED AND RECORDED at request of Geo. N. Lobb, July 2, A. D., 1945, at 10:45 A. M.

FEE NO. 9714.

oOo

oOo

County Recorder.

By Mary M. Cook

oOo

Rec'd L. 126
Head W. 22

LOCATION NOTICE
LODE MINING CLAIM

Mined 54
ARIZONA STATE OFFICE
BU. LAND MANAGEMENT

NOV 3 1980

This mining claim, the name of which is the Look-Out-Wedge mining claim, was located by the undersigned Richard T. Lobb George N. Lobb on the 29th day of March 7:45 A.M. 1946. PHOENIX, ARIZONA

This claim is 1500 feet long and 600 feet wide, and the point of discovery is 750 feet from the North end and 750 feet from the South end of this claim.

The general course of this claim is from Northerly to Southerly.

This claim is situated and located in the Pioneer Mining District, in Pinal County, State of Arizona, about 1 mile in a Easterly direction for Picket Post Mountain and 3 miles South West of Superior, Arizona.

Joins the Divide Mining Claim on its East side line.

Dated and posted on the ground the day and year first above written.

Richard T. Lobb

George N. Lobb

Filed and recorded at request of George N. Lobb, June 10, 1946, A.D., at 1:45 o'clock P.M.

FEE NO. 17566
-0-

-0-

Esta L. Bayless
County Recorder

-0-

COMPARED
Read by *M.C.*
Read to *M.C.*

M. 53

ARIZONA STATE OFFICE
BU. LAND MANAGEMENT

Notice of Mining Location

NOV 3 1980

LODE CLAIM

7:45 A.M.
PHOENIX, ARIZONA

TO ALL WHOM IT MAY CONCERN:

This mining claim, the name of which is the Dewberry Extension Mining Claim, situate on lands belonging to the United States of America, and in which there are valuable mineral deposits, was entered upon and located for the purpose of exploration and purchase by George N. Lobb a citizen of the United States

the undersigned, on the 9th day of April, 1945.

The length of this claim is 1500 feet,
and I claim 750 feet,
in a Easterly direction and 750 feet,
feet in a Westerly direction from the center of the discovery shaft, at
which this notice is posted, lengthwise of the claim, together with 300

feet in width of the surface grounds, on each side of the center of said claim.

The general course of the lode deposit and premises is from the East to the West

The claim is situated and located in the Pioneer Mining District in Pinal County, in the State of Arizona, about 1 mile in a Northerly South-west direction from Magma Mine. Picket Post Mountain and 3 miles

The surface boundaries of the claim are marked upon the ground as follows: Beginning at a monument of rocks

at a point in a Easterly direction 750 feet from
the discovery shaft (at which this notice is posted), being in the center of the East
end line of said claim; thence 300 feet to a monument of rocks
, being the South-East corner of said claim; thence
1500 feet to a monument of rocks being at the
South-west corner of said claim; thence 300 feet
to a monument of rocks at the center of the West end of said claim;
thence 300 feet to a monument of rocks, being at the
North-west corner of said claim; thence 1500 feet
to a monument of rocks at the North-east corner of said claim;
thence 300 feet to the place of beginning.

Dated and posted on the grounds this 9th day of April, 1945.

George N. Lobb

FILED
to *me*

Filed and recorded at the request of Geo. N. Lobb, July 2, A. D., 1945, at 10:30 A. M.

By *Mary M Cook* Deputy Recorder.
FEE NO. 9711.

County Recorder.

NOV 3 1980

7:45 A.M.
PHOENIX, ARIZONA

Notice of Mining Location
LODE CLAIM

TO ALL WHOM IT MAY CONCERN:

This mining claim, the name of which is the Dewberry Mining Claim, situate on lands belonging to the United States of America, and in which there are valuable mineral deposits, was entered upon and located for the purpose of exploration and purchase by George N. Lobb, a citizen of United States,

the undersigned, on the 23rd day of December, 1921

The length of this claim is 1500 feet,
and I claim 500 feet,
in a Easterly direction and 1000 feet in a westerly direction from the center of the discovery shaft, at which this notice is posted, lengthwise of the claim, together with 300 feet in width of the surface grounds, on each side of the center of said claim.

The general course of the lode deposit and premises is from the east to the west.

The claim is situated and located in the Pioneer Mining District in Pinal County, in the State of Arizona, about 3 miles in a westerly direction from

the Magma Mine and one mile from Picket Post Mountain, joins the Dewdrop on the south side line,

The surface boundaries of the claim are marked upon the ground as follows: Beginning at a rock monument

at a point in a easterly direction 500 feet from the discovery shaft (at which this notice is posted), being in the center of the East end line of said claim; thence 300 feet to a monument, being the northeast corner of said claim; thence 1500 feet to a monument, being at the northwest corner of said claim; thence 300 feet at the center of the West end of said claim; thence 300 feet to a monument, being at the southwest corner of said claim; thence 1500 feet to a monument at the southeast corner of said claim; thence 300 feet to the place of beginning.

Dated and posted on the grounds this 23rd day of December 1921
George N. Lobb,

Filed and recorded at request of George N. Lobb, Mar, 15, 1922 2:50 p. m.

Deputy.

Mary A. McBee

Recorder

PREPARED
and by *Branaman*
read to *McBee*

Series 38

May 14, 1980

Guzman Construction Co.
% Mineral Services Corporation
100 W. Clarendon, Ste. 1260
Phoenix, Arizona 85013

Gentlemen:

This letter is to identify the serial numbers we have assigned to the mining claim location notices filed in this office on October 22, 1979.

<u>Serial Number</u>	<u>Name of Claim</u>
A MC 90404	Dewberry
A MC 90405	Dewberry Extension
A MC 90406	Blueberry
A MC 90407	Black-Eye
A MC 90408	Havalina
A MC 90409	Havalina No. 1
A MC 90410	Havalina No. 2
A MC 90411	Dewdrop
A MC 90412	I-Do-It
A MC 90413	Look-Out-Wedge
A MC 90414	Divide
A MC 90415 and A MC 90416	Guzman No. 1 & 2

Please refer to the claim names and the serial numbers in any future correspondence.

Regulations in 43 CFR 3833.1-2 (copy enclosed) require a copy of the original location notice to be filed for recording with the Bureau of Land Management as well as the latest amendment. Please furnish a copy of the original location notices for the claims listed below.

A MC 90404	Dewberry
A MC 90405	Dewberry Extension
A MC 90406	Blueberry
A MC 90407	Black-Eye
A MC 90408	Havalina
A MC 90409	Havalina No. 1
A MC 90412	I-Do-It
A MC 90413	Look-Out-Wedge

This will also acknowledge receipt of your Affidavit of Labor Performed and Improvements Made for the above claims for the year 1978-1979.

2.
A photocopy of your recorded Affidavit of Labor Performed or Notice of Intent to Hold for the 1979-1980 assessment year should be filed in this office on or before December 30, 1980. To be acceptable, the affidavit must show the work done during the period noon September 1, 1979 to noon September 1, 1980. No fee is required.

Sincerely,

/s/ Robert L. Peterson

Robert L. Peterson
Chief, Branch of Records
and Data Management

Enclosure:
Regulations 43 CFR 3833

BAhearn:gc

90404-
65625290416

1025-749

Affidavit of Labor Performed and Improvements Made

ARIZONA STATE OFFICE
BLIND MANAGEMENT

SEP 23 1980

7:45 A.M.
PHOENIX, ARIZONA

STATE OF ARIZONA, }
County of Pinal } ss.

Albert E. Guzman, c/o Guzman Construction Co. being duly sworn, deposes and says that he is a citizen of the United States and more than twenty-one years of age, and resides at Superior in Pinal County, State of Arizona, and is personally acquainted with the mining claim known as Listed Below

mining claim, situate in Pioneer Mining District, County of Pinal, State of Arizona, the location notice of which is recorded in the office of the County Recorder of said County, in Book of Records of Mines, at page; that between the 1 day of June, A. D. 1980, and the 30 day of August, A. D. 1980, at least 1,500.00

dollars worth of work and improvements were done and performed upon said claim, not including the location work of said claim. Such work and improvements were made by and at the expense of Guzman Construction Co.

owner of said claim for the purpose of complying with the laws of the United States pertaining to assessment of annual work, and Lupe Holguin, Fonso Duarte, Mark Guzman, Albert Guzman, E.C. Binder

were the men employed by said owner and who labored upon said claim, did said work and improvements, the same being as follows, to-wit: Road work stripping, blasting, drilling, and removing perlite and Apache Tears.

12-18-80
100


Serial Number	Name of Claim
A MC 90404	Dewberry
A MC 90405	Dewberry Extension
A MC 90406	Blueberry
A MC 90407	Black Eye
A MC 90408	Havalina
A MC 90409	Havalina No. 1
A MC 90410	Havalina No. 2
A MC 90411	Dewdrop
A MC 90412	I-DO-IT
A MC 90413	Book-out-Wedge
A MC 90414	Divide
A MC 90415 and A MC 90416	Guzman No. 1 & 2.

9-8-80 Albert E. Guzman

Subscribed and sworn to before me this 8th day of September, A. D. 1980

(My commission expires March 8, 1984.)

Beatrice M. Casella
Notary Public.



PHOENIX, ARIZONA
SEP 09 1980

SEP 09 1980

PHOENIX, ARIZONA
SEP 09 1980

*** CERTIFICATE OF RECORDING ***



STATE OF ARIZONA, COUNTY OF PINAL (SS)
I HEREBY CERTIFY THAT THE WITHIN INSTRUMENT WAS FILED FOR RECORD IN
PINAL COUNTY, STATE OF ARIZONA. WITNESS MY HAND AND OFFICIAL SEAL.

NO: 656252 TIME: 1500 09SEP80 PAGES: 001 FEE \$003.00

WILLIAM S. TRUMAN
PINAL COUNTY RECORDER, BY *W. Truman* 1025-749
.....DEPUTY

LABOR FROM: GUZMAN, ALBER TO: DEWBERRY

A MC 90404
Mineral Services Corporation

SERVING THE MINERAL DEVELOPMENT INDUSTRY

SUITE No. 1260 DEL WEBB'S TOWNEHOUSE
100 W. CLARENDON AVE.
PHOENIX, ARIZONA 85013

PHONE (602) 263-0771

October 16, 1979

Bureau of Land Management
2400 Valley Center
Phoenix, AZ 85073

Re: Mining Claim Filing of Mike Guzman, Sr. & Jr.

Dear Sirs:

Enclosed find a check in the amount of \$65.00 for the filing of the following 13 placer mining claim notices:

<u>Name of Claim</u>	<u>Recording Data</u>	
	<u>Docket #</u>	<u>Page</u>
Dewberry	423	113
Dewberry Extension	423	115
Blueberry	423	116
Black Eye	423	121
Havalina	423	117
Havalina No. 1	423	118
Havalina No. 2	423	120
Dew Drop	423	114
I Do It	423	119
Look Out Wedge	423	123
Divide	423	122
Guzman No. 1	649	380
Guzman No. 2	649	379

RECEIVED
B.L.M. AZ STATE OFFICE
OCT 22 1979
10:00 A.M.
PHOENIX, ARIZONA

These claims are owned by Guzman Construction Company.

Enclosed also is a map of the claims and a copy of the affidavits of Labor for 1979 which has also been filed in Florence, Arizona at the Pinal County Recorder's office.

Sincerely,

Brian H. Tognoni


Brian H. Tognoni
Landman

BHT:rw
Enclosures

PM
1986

FVI

0



**Mineral Economics
Corporation**


100 W. Clarendon
Suite 1260
Phoenix, Arizona 85013

TO:

Bureau of Land Management
2400 Valley Center
Phoenix, Arizona 85073

UNITED STATES POSTAL SERVICE

OFFICIAL BUSINESS



SENDER INSTRUCTIONS

Print your name, address and ZIP Code in the space below.

- Complete items 1, 2, 3, and 4 on the reverse.
- Attach to front of article if space permits, otherwise affix to back of article.
- Endorse article "Return Receipt Requested" adjacent to number.



PENALTY FOR PRIVATE
USE, \$300

RETURN
TO

Print Sender's name, address, and ZIP Code in the space below.

Bureau of Land Management

Arizona State Office

P.O. Box 16563

Phoenix, Arizona 85011

Blotted	Page	Indexed
		INDEXED

ment was filed for record in Pinal County, State of Arizona.

Witness my hand and official seal.

WILLIAM S. TRUMAN
Pinal County Recorder

Date: 6 SEP 1979 13:30
Docket and Page: DOCKET 976 PAGE 435
Request of: Guzman Construction Co

By: *m. marta* Deputy

Affidavit of Labor Performed and Improvements Made

RECEIVED
PINAL COUNTY RECORDER
FLORENCE, ARIZONA
OCT 22 1979
10:00 AM '79
DOCKET 976 PAGE 435
PHOENIX, ARIZONA

STATE OF ARIZONA, }
County of Pinal } ss.

Albert E. Guzman c/o Guzman Construction Co. being duly sworn, deposes and says that he is a citizen of the United States and more than twenty-one years of age, and resides at Superior in Pinal County, State of Arizona, and is personally acquainted with the mining claim known as Guzman 1 and 2

mining claim, situate in Pioneer

Mining District, County of Pinal, State of Arizona, the location notice of which is recorded in the office of the County Recorder of said County, in Book 649 of Records of Mines, at page 379, 380; that between the 15 day of June, A. D. 1979, and the 1 day of August, 1979, at least \$200.00

Two Hundred & 00/100 dollars worth of work and improvements were done and performed upon said claim, not including the location work of said claim. Such work and improvements were made by and at the expense of Guzman Construction Company

owner of said claim for the purpose of complying with the laws of the United States pertaining to assessment of annual work, and

Mark Guzman and Albert Guzman

were the men employed by said owner and who labored upon said claim, did said work and improvements, the same being as follows, to-wit: Roadwork and general excavation

9/5/79 Albert E Guzman

BEATRICE M. CASILLAS
NOTARY PUBLIC
PINAL COUNTY, ARIZONA

Subscribed and sworn to before me this 5th day of September, A. D. 1979

(My commission expires Mar. 9, 1980) *Beatrice M Casillas* Notary Public.

Blotted	Paged	Indexed
<input checked="" type="checkbox"/>	<input type="checkbox"/>	<input checked="" type="checkbox"/>

County, State of Arizona.

Date:

Witness my hand and official seal.

Docket and Page **976 PAGE 434**

WILLIAM S. TRUMAN
Pinal County Recorder

Request of: *Guzman Construction Co.*
Ac 7, Superior, Ariz

By: *Albert E. Guzman* Deputy

Affidavit of Labor Performed and Improvements Made



STATE OF ARIZONA, }
County of..... } ss.

976 PAGE 434

...Albert E. Guzman, c/o Guzman Construction Co. being duly sworn, deposes and says that he is a citizen of the United States and more than twenty-one years of age, and resides at Superior in Pinal County, State of Arizona, and is personally acquainted with the mining claim known as Look Out Wedge, Self Protection, I do it, Blackeye, Blueberry, Dewdrop, Dewberry, Extension 1000 ft. of Dewberry

mining claim, situate in Pioneer

Mining District, County of Pinal, State of Arizona, the location notice of which

is recorded in the office of the County Recorder of said County, in Book.....of Records of

Mines, at page.....; that between the 15 day of June, A. D. 1979

and the 1 day of August, 1979, at least \$1,200.00

.....twelve hundred.....dollars worth of work and improvements were done and performed upon said claim, not including the location work of said claim. Such work and improvements were made by and at the expense of Guzman Construction Company

owner..... of said claim for the purpose of complying with the laws of the United States pertaining to assessment of annual work, and

..... Jim Evans, Fonso Duarte, Mark Guzman, Albert Guzman E.C. Binder

were the men employed by said owner.....and who labored upon said claim, did said work and improvements, the same being as follows, to-wit:

road work stripping, blasting, drilling, and removing perlite and apache tears.


	book	page
Look out wedge	54	351
Havaline	53	427
Havaling 1	53	427
Havalina 2	53	427
Divide	54	117
Dewberry EXT.	53	415
West 1000 ft. of Dewberry	38	211
Black eye	53	580
Blueberry	53	416
Dewdrop	38	200
Self Protection	42	362
I do it	53	415

RECEIVED
B.L.M. AZ STATE OFFICE

OCT 22 1979

10:00 A.M.
PHOENIX, ARIZONA

9/5/79 Albert E Guzman



Subscribed and sworn to before me this 5th day of September, A. D. 1979

Beatrice M. Casillas
Notary Public.

A MC 90404

WITNESS my hand and official seal the day and year first above written.

DOCKET **423** PAGE **113**
SOPHIE M. SMITH, County Recorder
By _____ Deputy

DOCKET **423** PAGE **113**

AMENDED

INDEXED COMPARED

Notice of Mining Location

RECEIVED
B.L.M. AZ STATE OFFICE
JUL 22 1979

10:00 A.M.
PHOENIX, ARIZONA

A M C 90404

PLACER CLAIM

TO ALL WHOM IT MAY CONCERN:

This Placer Mining Claim, the name of which is the Dewberry

Placer Mining Claim, situate on lands belonging to the United States of America, and being a form of valuable mineral deposit other than in veins or lodes of quartz or other rock in place,

was entered upon and located for the purpose of exploration and purchase by George N. Lobb on the 23rd day of December, 1921, for the mining of perlite and obsidian nodules. A lode location notice was mistakenly placed on the

ground and upon finding that the U.S. Government classified perlite as placer and upon acquisition of this claim,

(Locator must insert either "a citizen of the United States" or "who has declared his intention to become a citizen of the United States")
the undersigned, on the 26 day of June, 1965

amended the claim for 20 acres thereof, and have marked the same on the ground as

follows: Beginning at a monument 660' ^{South} of the North 1/4 Corner of Section 8, T 2S, R 12E, G&SRB&M

(If the land be surveyed land, make the starting point a corner of a rectilinear subdivision of such survey)

Legal Description

In Section 8: SE NE NW - 10 acres

SW NW NE - 10 acres

Note: The December 23, 1921 Location Notice is recorded in Book 38 of Mines, page 201, Office of the Pinal County Recorder, Florence, Arizona,

at a monument (post, stone or other monument) where this notice is posted; thence West 660 feet to a monument, thence North 660' to a monument, thence East 1320 feet to a monument, thence South 660 feet to a monument, thence West 660

feet to the place of beginning, containing 20 acres, all in Section 8, T 2S, R 12E, G&SRB&M in the Pioneer

Mining District, in the County of Pinal, in the State of Arizona, about three miles in a Southwesterly direction from Superior, Arizona

All done under the provisions of Chapter Six of Title XXXII, of the Revised Statutes of the United States, and of an Act of the General Assembly of Arizona, entitled "An Act to Revise and Codify the Laws of the Territory of Arizona," approved March 16, 1901.

Dated and posted on the ground this 26 day of June, 1965.

Mills Nugman

NOTE—If the location is upon surveyed lands, the claim must conform to such survey by rectilinear subdivisions.

INDEXED COMPARED DOCKET 423 PAGE 115

AMENDED

Notice of Mining Location

PLACER CLAIM

RECEIVED
BLM STATE OFFICE
OCT 22 1979
10:00 A.M.
PHOENIX, ARIZONA

A.M.C. 90405

TO ALL WHOM IT MAY CONCERN:

This Placer Mining Claim, the name of which is the Dewberry Extension

Placer Mining Claim, situate on lands belonging to the United States of America, and being a form of valuable mineral deposit other than in veins or lodes of quartz or other rock in place, was entered upon and located for the purpose of exploration and purchase by George N. Lobb on the 9th day of April, 1945 for the mining of perlite and obsidian nodules. A lode location notice was mistakenly placed on the ground and upon finding that the U.S. Government classified perlite as placer and upon acquisition of this claim,

(Locator must insert either "a citizen of the United States" or "who has declared his intention to become a citizen of the United States")
the undersigned, on the 26 day of June, 1965 amended the claim for 20 acres thereof, and have marked the same on the ground as follows: Beginning at the North 1/4 Corner of Section 8, T 2S, R 12E, G&SRB&M

(If the land be surveyed land, make the starting point a corner of a rectilinear subdivision of such survey)

Legal Description

in Said Section 8: NW NW NE - 10 acres
NE NE NW - 10 acres

Note: The April 9, 1945 Location Notice is recorded in Book 53 of Mines, page 415, Pinal County Recorder's Office, Florence, Arizona

at a monument (post, stone or other monument) where this notice is posted; thence East 660 feet to a monument, thence South 660' to a monument, thence West 1320 feet to a monument, thence North 660 feet to a monument, thence East 660 feet to the place of beginning, containing 20 acres, all in Section 8, T.2S, R 12E, G&SRB&M, in the Pioneer

Mining District, in the County of Pinal, in the State of Arizona, about 3 miles in a Southwesterly direction from Superior, Arizona

All done under the provisions of Chapter Six of Title XXXII, of the Revised Statutes of the United States, and of an Act of the General Assembly of Arizona, entitled "An Act to Revise and Codify the Laws of the Territory of Arizona," approved March 16, 1901.

Dated and posted on the ground this 26 day of June, 1965.

Mabi Angman

NOTE—If the location is upon surveyed lands, the claim must conform to such survey by rectilinear subdivisions.

B.L.M. RECEIVED
AZ STATE OFFICE
OCT 22 1979
10:00 A.M.
PHOENIX, ARIZONA

A
M
C
00415

NOTICE OF MINING LOCATION

PLACER CLAIM

TO ALL WHOM IT MAY CONCERN:

This placer mining claim, the name of which is the GUZMAN No. 1

Placer Mining Claim, situated on lands belonging to the United States of America, and being a form of valuable mineral deposit other than in veins or lodes of quartz or other rock in place, was entered upon and located for the purpose of exploration and purchase by

MIKE GUZMAN SR. AND MIKE GUZMAN JR.
BOTH CITIZENS OF THE UNITED STATES

LOCATOR MUST INSERT EITHER A CITIZEN OF THE UNITED STATES OR WHO HAS DECLARED HIS INTENTION TO BECOME A CITIZEN OF THE UNITED STATES

the undersigned, on the 26 day of NOVEMBER, 1971, WE
claim 40 acres thereof, and have marked the same on the ground as follows: Beginning at THE NORTH 1/4 CORNER OF SECTION 8
T. 2 S., R. 12 E., G & SR B & M

IF THE LAND IS SURVEYED LAND, MAKE THE STARTING POINT A CORNER OF A RECTILINEAR SUBDIVISION OF EACH SURVEY.

at a POST (post, stone or other monument) where this notice is posted;
thence WEST 1320 feet to a ROCK MONUMENT
thence NORTH 1320 feet to a
ROCK MONUMENT thence EAST 1320 feet to a
ROCK MONUMENT thence SOUTH 1320
feet to the place of beginning, containing 40 acres, all in THE SE 1/4
SW 1/4 OF SECTION 5, T. 2 S., R. 12 E., IN THE ~~SE 1/4~~ PIONEER
Mining District, in the County of PINAL, in the State of Arizona,
about 3 MILES in a WESTERLY direction from
SUPERIOR, ARIZONA

Dated and posted on the ground this 26th day of NOVEMBER, 1971.

Mike Guzman Sr.
Mike Guzman Jr.

NOTE—If the location is upon surveyed lands, the claim must conform to such survey by rectilinear subdivisions.

I do hereby certify that the within named instrument was recorded at request of Juzman Corral
D.C. 6 1971 at Billman, Doc. # DOCKET 649 PAGE 380 records of Pinal County, Arizona
with my hand at Phoenix this 26 day of November, 1971.
Sophie M. Smith, Pinal County Recorder, by Jan Goodman Deputy

RECEIVED
B.L.M. AZ STATE OFFICE

OCT 22 1979

10:00 A.M.
PHOENIX, ARIZONA

NOTICE OF MINING LOCATION

PLACER CLAIM

TO ALL WHOM IT MAY CONCERN:

This placer mining claim, the name of which is the GUZMAN No. 2

Placer Mining Claim, situated on lands belonging to the United States of America, and being a form of valuable mineral deposit other than in veins or lodes of quartz or other rock in place, was entered upon and located for the purpose of exploration and purchase by

MIKE GUZMAN SR. A CITIZEN OF THE UNITED STATES
AND MIKE GUZMAN JR. A CITIZEN OF THE
UNITED STATES

LOCATOR MUST INSERT EITHER A CITIZEN OF THE UNITED STATES OR WHO HAS DECLARED HIS INTENTION TO BECOME A CITIZEN OF THE UNITED STATES

the undersigned, on the 26th day of NOVEMBER, 1971, I claim 20 acres thereof, and have marked the same on the ground as follows: Beginning at A POINT SOUTH 2640' AND WEST 1320' FROM THE NORTH 1/4 CORNER OF SECTION 8 T.2S., R.12E.,
G + SRB + M

at a MONUMENT (post, stone or other monument) where this notice is posted; thence EAST 330 feet to a MONUMENT, THENCE SOUTH 660' TO A MONUMENT, thence WEST 990' feet to a MONUMENT, thence NORTH 990' feet to a MONUMENT, THENCE EAST 660' TO A MONUMENT thence SOUTH 330' feet to the place of beginning, containing 20 acres, all in

THE PIONEER Mining District, in the County of PINAL, in the State of Arizona, about 3 MILES in a WESTERLY direction from SUPERIOR, ARIZONA

Dated and posted on the ground this 26th day of NOVEMBER, 1971

Mike Guzman Sr.
Mike Guzman Jr.

NOTE—If the location is upon surveyed lands, the claim must conform to such survey by rectilinear subdivisions.

I do hereby certify that the within named instrument was recorded at request of Guillermo Castillo
DECEMBER 6 1971 AT Superior Doc. #: BOOK 649 PAGE 379 of Pinal County, Arizona
WITNESS my hand and official seal this 6th day of December, 1971.
132583 SOPHIE M. SMITH, Pinal County Recorder, by Jeanne [Signature] Deputy

A MC 90416

Box 7, Superior

INDEXED COMPARED DOCKET 423 PAGE 116

AMENDED

Notice of Mining Location

PLACER CLAIM

RECEIVED
O.C.M. AZ STATE OFFICE
OCT 22 1979
10:00 A.M.
PHOENIX, ARIZONA

TO ALL WHOM IT MAY CONCERN:

This Placer Mining Claim, the name of which is the Blueberry

Placer Mining Claim, situate on lands belonging to the United States of America, and being a form of valuable mineral deposit other than in veins or lodes of quartz or other rock in place, was entered upon and located for the purpose of exploration and purchase by George N. Lobb on the 9th day of April, 1945 for the mining of perlite and obsidian nodules. A lode location notice was mistakenly placed on the ground and upon finding that the U.S. Government classified perlite as placer and upon acquisition of this claim,

(Locator must insert either "a citizen of the United States" or "who has declared his intention to become a citizen of the United States")
the undersigned, on the 26 day of June, 1965 amended the claim for 20 acres thereof, and have marked the same on the ground as follows: Beginning at monument 1320' South of the North 1/4 corner of Section 8, T 2S, R 12E, G&SRB&M

(If the land be surveyed land, make the starting point a corner of a rectilinear subdivision of such survey)
Legal Description

in said Section 8: NE SE NW
E2 NW SE NW
E2 SW NE NW

Note: The April 9, 1945 Location Notice is recorded in Book 53 of Mines, page 416, Pinal County Recorder's Office, Florence, Arizona. at a monument (post, stone or other monument) where this notice is posted; thence South 660 feet to a monument, thence West 990' to a monument, thence North 1320 feet to a monument, thence East 330 feet to a monument, thence South 660' to a post, thence East 660 feet to the place of beginning, containing 20 acres, all in Section 8, T 2S, R 12E, G&SRB&M in the Pioneer

Mining District, in the County of Pinal, in the State of Arizona, about 3 miles in a Southwesterly direction from Superior, Arizona

All done under the provisions of Chapter Six of Title XXXII, of the Revised Statutes of the United States, and of an Act of the General Assembly of Arizona, entitled "An Act to Revise and Codify the Laws of the Territory of Arizona," approved March 16, 1901.

Dated and posted on the ground this 26 day of June, 1965.

Alfred Augman

NOTE—If the location is upon surveyed lands, the claim must conform to such survey by rectilinear subdivisions.

DOCKET 423 PAGE 121

AMENDED

INDEXED COMPARED

Notice of Mining Location

PLACER CLAIM

RECEIVED
AZ STATE OFFICE
OCT 22 1979
10:00 A.M.
PHOENIX, ARIZONA

TO ALL WHOM IT MAY CONCERN:

This Placer Mining Claim, the name of which is the Black-Eye

Placer Mining Claim, situate on lands belonging to the United States of America, and being a form of valuable mineral deposit other than in veins or lodes of quartz or other rock in place,

was entered upon and located for the purpose of exploration and purchase by Mike Guzman and George N. Lobb on the 11th day of October, 1945 for the mining of perlite and obsidian nodules. A lode location notice was mistakenly placed on the ground and upon finding that the U.S. Government classified perlite as placer and upon acquisition of this claim

(Locator must insert either "a citizen of the United States" or "who has declared his intention to become a citizen of the United States")
the undersigned, on the 26 day of June, 19 65

amended the claim for 20 acres thereof, and have marked the same on the ground as follows: Beginning at a monument 2970' West of the East 1/4 corner of Section 8, T 2S, R 12E, G&SRB&M

(If the land be surveyed land, make the starting point a corner of a rectilinear subdivision of such survey)

Legal Description,

- All Sec. 8, T 2s, R 12E: W2 SE SE NW - 5 acres
- SW SE NW - 10 acres
- W2 NW SE NW - 5 acres

Note: The October 11, 1945 Location Notice is recorded in Book 53 of Mines, page 580, Pinal County Recorder's Office, Florence, Arizona, at a monument (post, stone or other monument) where this notice is posted; thence East 990 feet to a post; thence North 1320' to a post; thence 330' East to a post; thence South 660 feet to a post; thence East 660 feet to a post; thence South 660 feet to the place of beginning, containing 20 acres, all in Sec. 8, T 2S, R 12E, G&SRB&M in the Pioneer

Mining District, in the County of Pinal, in the State of Arizona, about 3 miles in a Southwest direction from Superior, Arizona

All done under the provisions of Chapter Six of Title XXXII, of the Revised Statutes of the United States, and of an Act of the General Assembly of Arizona, entitled "An Act to Revise and Codify the Laws of the Territory of Arizona," approved March 16, 1901.

Dated and posted on the ground this 26 day of June, 19 65.

Mike Guzman

NOTE—If the location is upon surveyed lands, the claim must conform to such survey by rectilinear subdivisions.

INDEXED COMPARED DOCKET 423 PAGE 117

AMENDED

Notice of Mining Location

PLACER CLAIM

RECEIVED
 STATE OFFICE
 OCT 22 1979
 10:00 A.M.
 PHOENIX, ARIZONA

TO ALL WHOM IT MAY CONCERN:

This Placer Mining Claim, the name of which is the Havalina

Placer Mining Claim, situate on lands belonging to the United States of America, and being a form of valuable mineral deposit other than in veins or lodes of quartz or other rock in place, was entered upon and located for the purpose of exploration and purchase by Mike Guzman and George N. Lobb on the 11th day of April, 1945 for the mining of perlite and obsidian nodules. A lode location notice was mistakenly placed on the ground and upon finding that the U.S. Government classified perlite as placer and upon acquisition of this claim

(Locator must insert either "a citizen of the United States" or "who has declared his intention to become a citizen of the United States")
 the undersigned, on the 26 day of June, 19 65

amended the claim for 20 acres thereof, and have marked the same on the ground as follows: Beginning at a point 1550' West of the East 1/4 corner of Section 8, T 2S, R 12E, G&SRB&M

(If the land be surveyed land, make the starting point a corner of a rectilinear subdivision of such survey)

Havalina		Legal Description	Divide Placer
		Look-Out-Wedge	
W2 NE NW SE - 5.0)	} 20 acres	NE 4 NE NW SE - 2.5)	SE SE NW SE - 2.5)
SE NW NW SE - 2.5)		N2 NW NE SE - 5.0)	S2 SW NE SE - 5.0)
N2 SE NW SE - 5.0)		SE NW NE SE - 2.5)	SW SE NE SE - 2.5)
SE4 NE NW SE - 2.5)		W2 NE NE SE - 5.0)	NE NE SW SE - 2.5)
SW4 NW NE SE - 2.5)		NE SW NE SE - 2.5)	N2 NW SE SE - 5.0)
NW SW NE SE - 2.5)		NW SE NE SE - 2.5)	NW NE SE SE - 2.5)

at a monument (post, stone or other monument) where this notice is posted; East 660 feet to a post thence South 660' to a post thence West 990' to a post, thence North 330' to a post, thence West 330 feet to a post, thence North 330' to a post, thence East 330 feet to a post, thence North 330' to a post, thence East 330 feet to the place of beginning, containing 20 acres, all in Sec. 8, T 2S, R 12E in the Pioneer

Mining District, in the County of Pinal, in the State of Arizona, about 3 miles in a Southwesterly direction from Superior, Arizona.

Note: The April 11th, 1945 location notice is recorded in Book 53 of Mines, page 427, Pinal County Recorder's Office, Florence, Arizona.

All done under the provisions of Chapter Six of Title XXXII, of the Revised Statutes of the United States, and of an Act of the General Assembly of Arizona, entitled "An Act to Revise and Codify the Laws of the Territory of Arizona," approved March 16, 1901.


Dated and posted on the ground this 26 day of June, 19 65

Mike Guzman

NOTE—If the location is upon surveyed lands, the claim must conform to such survey by rectilinear subdivisions.

A M C 90408

INDEXED COMPARED



Notice of Mining Location

AMENDED
PLACER CLAIM

RECEIVED
BLM AZ STATE OFFICE
OCT 22 1979
10:00 A.M.
PHOENIX, ARIZONA

TO ALL WHOM IT MAY CONCERN:

This Placer Mining Claim, the name of which is the Havalina No. 1

Placer Mining Claim, situate on lands belonging to the United States of America, and being a form of valuable mineral deposit other than in veins or lodes of quartz or other rock in place,

was entered upon and located for the purpose of exploration and purchase by Mike Guzman and George N. Lobb on April 12, 1945, for the mining of perlite and obsidian nodules. A lode location notice was mistakenly placed on the ground and upon finding that the U.S. Government classified perlite as placer and upon acquisition of this claim

(Locator must insert either "a citizen of the United States" or "who has declared his intention to become a citizen of the United States")
the undersigned, on the 26 day of June, 1965
amended the claim for 20 acres thereof, and have marked the same on the ground as follows: Beginning at a monument 1980' West of the East 1/4 corner of

Section 8, T. 2S., R. 12E., G&SRB&M
(If the land be surveyed land, make the starting point a corner of a rectilinear subdivision of such survey)

Legal Description

in Section 8,

- T 2S, R 12E: N2 NW NW SE - 5 acres
- NE NE SW - 10 acres
- E2 NW NE SW - 5 acres

Note: Said April 12, 1945 Location Notice is recorded in Book 53 of Mines, page 427, Office of Pinal County Recorder, Florence, Arizona at a monument (post, stone or other monument) where this notice is posted;

thence South 330 feet to a post, thence West 330 feet to a post, thence South 330 ft. to a post thence West 990 feet to a post, thence North 660 feet to a post, thence East 1650 feet to the place of beginning, containing 20 acres, all in said Section 8, T. 2S., R. 12E., G&SRB&M in the Pioneer

Mining District, in the County of Pinal, in the State of Arizona, about 3 miles in a Southwesterly direction from Superior, Arizona

All done under the provisions of Chapter Six of Title XXXII, of the Revised Statutes of the United States, and of an Act of the General Assembly of Arizona, entitled "An Act to Revise and Codify the Laws of the Territory of Arizona," approved March 16, 1901.

Dated and posted on the ground this 26 day of June, 1965.

Mike Guzman

NOTE—If the location is upon surveyed lands, the claim must conform to such survey by rectilinear subdivisions.

INDEXED COMPARED DOCKET

423 PAGE 120

Notice of Mining Location

PLACER CLAIM

RECEIVED
M. AZ STATE OFFICE
OCT 22 1979
10:00 A.M.
PHOENIX, ARIZONA

MC
90410

TO ALL WHOM IT MAY CONCERN:

This Placer Mining Claim, the name of which is the Havalina No. 2

Placer Mining Claim, situate on lands belonging to the United States of America, and being a form of valuable mineral deposit other than in veins or lodes of quartz or other rock in place, was entered upon and located for the purpose of exploration and purchase by Mike Guzman and George N. Lobb on the 4th day of June, 1945, for the mining of perlite and obsidian nodules. A lode location notice was mistakenly placed on the ground and upon finding that the U.S. Government classified perlite as placer and upon acquisition of this claim

(Locator must insert either "a citizen of the United States" or "who has declared his intention to become a citizen of the United States")
the undersigned, on the 26 day of June, 1965

amended the claim for 20 acres thereof, and have marked the same on the ground as follows: Beging at monument 1550' West of the East 1/4 Corner of Section 8, T 2S, R 12E, G&SRB&M

(If the land be surveyed land, make the starting point a corner of a rectilinear subdivision of such survey)

Legal Description

in said Section 8: E2 SE4 SE4 NW4 - 5 acres

SW4 SW4 NE4 - 10 acres

W2 SE4 SW4 NE4 - 5 acres

at a monument (post, stone or other monument) where this notice is posted; thence West 1320 feet to a monument

at the Southwest corner, thence North 660 feet to a

monument at the Northwest corner, thence East 1320 feet to a

monument at the Northeast corner, thence South 660

feet to the place of beginning, containing 20 acres, all in Section 8, T 2S, R 12E, G&SRB&M in the Pioneer

Mining District, in the County of Pinal, in the State of Arizona, about 3 miles in a Southeasterly direction from Superior, Arizona

Note: The June 4, 1945 Location Notice is recorded in Book 53 of Mines, page 428, Pinal County Recorder's Office, Florence, Arizona.

All done under the provisions of Chapter Six of Title XXXII, of the Revised Statutes of the United States, and of an Act of the General Assembly of Arizona, entitled "An Act to Revise and Codify the Laws of the Territory of Arizona," approved March 16, 1901.

Dated and posted on the ground this 26 day of June, 1965

Mike Guzman

NOTE—If the location is upon surveyed lands, the claim must conform to such survey by rectilinear subdivisions.

INDEXED COMPASS

DOCKET 423 PAGE 114

Notice of Mining Location

PLACER CLAIM

RECEIVED
BLM STATE OFFICE
OCT 22 1979
10:00 A.M.
PHOENIX, ARIZONA
MC
90411

TO ALL WHOM IT MAY CONCERN:

This Placer Mining Claim, the name of which is the Dewdrop

Placer Mining Claim, situate on lands belonging to the United States of America, and being a form of valuable mineral deposit other than in veins or lodes of quartz or other rock in place, was entered upon and located for the purpose of exploration and purchase by George N. Lobb on the 23rd day of December, 1921, for the mining of perlite and obsidian nodules. A lode location notice was mistakenly placed on the ground and upon finding that the U.S. Government classified perlite as placer and upon acquisition of this claim

(Locator must insert either "a citizen of the United States" or "who has declared his intention to become a citizen of the United States")
the undersigned, on the 26 day of June, 1965 amended the claim for 20 acres thereof, and have marked the same on the ground as follows: Beginning at a monument 1320' South of the North 1/4 corner of Section 8, T 2S, R 12E, G&SRB&M

(If the land be surveyed land, make the starting point a corner of a rectilinear subdivision of such survey)

Note: The December 21, 1921 Location Notice was recorded in Book 38 of Mines of Page 200, Pinal County Recorder's Office, Florence, Arizona.

at a monument (post, stone or other monument) where this notice is posted; thence East 1320 feet to a monument, thence South 660 feet to a monument, thence West 1320 feet to a monument, thence North 660 feet to the place of beginning, containing 20 acres, all in the N2 SW NE of Section 8, T 2S, R 12E, G&SRB&M, in the Pioneer Mining District, in the County of Pinal, in the State of Arizona, about 3 miles in a Southwesterly direction from Superior, Arizona.

All done under the provisions of Chapter Six of Title XXXII, of the Revised Statutes of the United States, and of an Act of the General Assembly of Arizona, entitled "An Act to Revise and Codify the Laws of the Territory of Arizona," approved March 16, 1901.

Dated and posted on the ground this 26 day of June, 1965.
Amie Hayman

NOTE—If the location is upon surveyed lands, the claim must conform to such survey by rectilinear subdivisions.

WITNESS my hand and official seal the day and year first above written.

SOPHIE M. SMITH, C

Recorder,

DOCKET 423 PAGE 119

By _____, Deputy.

INDEXED COMPARED

DOCKET 423 PAGE 119

AMENDED

Notice of Mining Location

PLACER CLAIM

RECEIVED
M. AZ STATE OFFICE
OCT 22 1979
10:00 A.M.
PHOENIX, ARIZONA

TO ALL WHOM IT MAY CONCERN:

This Placer Mining Claim, the name of which is the I-Do-It

Placer Mining Claim, situate on lands belonging to the United States of America, and being a form of valuable mineral deposit other than in veins or lodes of quartz or other rock in place, was entered upon and located for the purpose of exploration and purchase by George N. Lobb on April 13, 1945 for the mining of perlite and obsidian nodules.

A lode location notice was mistakenly placed on the ground and upon finding that the U.S. Government classified perlite as placer and upon acquisition of this claim,

(Locator must insert either "a citizen of the United States" or "who has declared his intention to become a citizen of the United States") the undersigned, on the 26 day of June, 1965

amended the claim for 20 acres thereof, and have marked the same on the ground as follows: Beginning at a monument which is 990 ft. west of the East 1/4 corner of Section 8, T 2S, R 12E, G&SRB&M

(If the land be surveyed land, make the starting point a corner of a rectilinear subdivision of such survey)

Legal Description in

- said Section 8: E2 SE SW NE - 5 acres
- W2 SW SE NE - 5 acres
- NW SE NE - 10 acres

at a monument (post, stone or other monument) where this notice is posted; thence West 660 feet to a post, thence North 660' to a post, thence East 330' to a post, thence North 660 feet to a post, thence East 660' to a post, thence South 660 feet to a post, thence West 330' to a post, thence South 660 feet to the place of beginning, containing 20 acres, all in Section 8, T 2S, R 12E, G&SRB&M, Pioneer

Mining District, in the County of Pinal, in the State of Arizona, about 3 miles in a Southwesterly direction from Superior, Arizona.

Note: The April 13, 1945 Location Notice is recorded in Book 53 of Mines, Page 414, Pinal County Recorder's Office, Florence, Arizona

All done under the provisions of Chapter Six of Title XXXII, of the Revised Statutes of the United States, and of an Act of the General Assembly of Arizona, entitled "An Act to Revise and Codify the Laws of the Territory of Arizona," approved March 16, 1901.

Dated and posted on the ground this 26 day of June, 1965

Mike Ogman

NOTE—If the location is upon surveyed lands, the claim must conform to such survey by rectilinear subdivisions.

INDEXED COMPARED

DOCKET no. 423 PAGE 123
AMENDED

RECEIVED
BLM. AZ STATE OFFICE
OCT 22 1979
10:00 A.M.
PHOENIX, ARIZONA
A M C
90413

Notice of Mining Location

PLACER CLAIM

TO ALL WHOM IT MAY CONCERN:

This Placer Mining Claim, the name of which is the Look-Out-Wedge

Placer Mining Claim, situate on lands belonging to the United States of America, and being a form of valuable mineral deposit other than in veins or lodes of quartz or other rock in place, was entered upon and located for the purpose of exploration and purchase by Richard T. Lobb and George N. Lobb on the 29th day of March, 1946 for the mining of perlite and obsidian nodules. A lode location notice was mistakenly placed on the ground and upon finding that the U.S. Government classified perlite as placer and upon acquisition of this claim

(Locator must insert either "a citizen of the United States" or "who has declared his intention to become a citizen of the United States")
the undersigned, on the 26 day of June, 1965

amended the claim for 20 acres thereof, and have marked the same on the ground as follows: Beginning at a monument which is 330 ft. west of the East 1/4 corner of Section 8, T 2S, R 12E, G&SRB&M

- (If the land be surveyed land, make the starting point a corner of a rectilinear subdivision of such survey)
- Legal Description all NE NE NW SE - 2.5 acres
 - in Sec. 8, T 2S, R 12E: N2 NW NE SE - 5.0 acres
 - SE NW NE SE - 2.5 acres
 - W2 NE NE SE - 5.0 acres
 - NW SE NE SE - 2.5 acres
 - NE SW NE SE - 2.5 acres

at a monument (post, stone or other monument) where this notice is posted; thence South 990 feet to a monument thence West 660 feet to a monument, thence North 660', thence West 660 feet to a monument, thence North 330 feet to a monument, thence East 1320 feet to the place of beginning, containing 20 acres, all in said Section 8 Pioneer

Mining District, in the County of Pinal, in the State of Arizona, about 3 miles in a Southwest direction from Superior, Arizona

Note: The March 29, 1946 location notice is recorded in Book 54 of Mines, page 351, Pinal County Recorders Office, Florence, Arizona.

All done under the provisions of Chapter Six of Title XXXII, of the Revised Statutes of the United States, and of an Act of the General Assembly of Arizona, entitled "An Act to Revise and Codify the Laws of the Territory of Arizona," approved March 16, 1901.

Dated and posted on the ground this 26 day of June, 1965

Mike Nugman

NOTE—If the location is upon surveyed lands, the claim must conform to such survey by rectilinear subdivisions.

INDEXED COMPARED

Notice of Mining Location

PLACER CLAIM

RECEIVED
M. AZ STATE OFFICE
OCT 22 1979
10:00 A.M.
PHOENIX, ARIZONA

TO ALL WHOM IT MAY CONCERN:

This Placer Mining Claim, the name of which is the Divide Placer Mining Claim, situate on lands belonging to the United States of America, and being a form of valuable mineral deposit other than in veins or lodes of quartz or other rock in place, was entered upon and located for the purpose of exploration and purchase by Henry B. Bowen and George N. Lobb on December 6, 1945 for the mining of perlite and obsidian nodules. A lode location notice was mistakenly placed on the ground and upon finding that the U.S. Government classified perlite as placer and upon acquisition of this claim,

(Locator must insert either "a citizen of the United States" or "who has declared his intention to become a citizen of the United States")
the undersigned, on the 26 day of June, 1965 amended the claim for 20 acres thereof, and have marked the same on the ground as follows: Beginning at a monument 330' West and 990' South of the East 1/4 corner of Section 8, T 2S, R 12E, G&SRB&M, Pinal County, Arizona.

(If the land be surveyed land, make the starting point a corner of a rectilinear subdivision of such survey)
Note: December 6, 1945 Location Notice is recorded in Book No. 54 of Mines, page 117, Pinal County Recorder's office, Florence, Arizona.

Legal Description: SE SE NW SE, S2 SW NE SE
SW SE NE SE, NE NE SW SE
N2 NW SE SE, NW NE SE SE
of said Section 8,
at a monument (post, stone or other monument) where this notice is posted;
thence South 660 feet to a monument at the S.E. Corner
West 1320 feet to a
monument at the Southwest corner, thence North 660 feet to a
monument at the Northwest corner, thence East 1320
feet to the place of beginning, containing 20 acres, all in
Section 8, T 2S, R 12E, G&SRB&M, Pioneer
Mining District, in the County of Pinal, in the State of Arizona,
about 3 miles in a Southwesterly direction from
Superior, Arizona.

All done under the provisions of Chapter Six of Title XXXII, of the Revised Statutes of the United States, and of an Act of the General Assembly of Arizona, entitled "An Act to Revise and Codify the Laws of the Territory of Arizona," approved March 16, 1901.

Dated and posted on the ground this 26 day of June, 1965.
Mike Huzman

NOTE—If the location is upon surveyed lands, the claim must conform to such survey by rectilinear subdivisions.



GUZMAN PERLITE PLACERS

HAVALINA, HAVALINA Nos. 1 & 2, DIVIDE
 DEWDROP, LOOK-OUT-WEDGE, I-DO-IT,
 BLACK EYE, BLUEBERRY, DEWBERRY,
 DEWBERRY EXTENSION, GUZMAN Nos. 1 & 2

SEC. 8, T.2S., R.2E., G8S.R.B.&M. PINAL COUNTY, ARIZONA
 COMPILED BY PERSONNEL OF MINERAL ECONOMICS CORPORATION
 HALE C. TOGNONI P.E. 2048 BRIAN TOGNONI, CARTOGRAPHER
 SCALE 1" = 200'

INFORMATION FROM: U.S.G.S. 1948 PICKET POST 7.5 MINUTE QUAD
 BRUNTON & CHAIN SURVEY By: BRIAN TOGNONI
 NOVEMBER 13-26, 1971

RECEIVED
 B.I.M. AZ STATE OFFICE
 OCT 22 1979
 10:00 A.M.
 PHOENIX, ARIZONA

— 0 — Bowen Line
 — Placer Claims